

**NOTICE!!**

**These documents have been scanned!**

**Do not place un-scanned documents beneath this notice!**

**Do not remove this notice from this file!**

GPO Jacket No. 560-102  
Print Order 61540  
Rise Business Services, LLC  
Job=AZ15 5/28/2019



Box Number= AZ15091



Claim Begin-End: AMC381462-AMC381462

**1 Initial Receipt**



AZ15091-8

AMC389735-AMC381820

**United States Department of the Interior**  
**Bureau of Land Management**  
 BUSINESS & SUPPORT SVCS DIV  
 ONE N CENTRAL AVE SUITE 800  
 PHOENIX, AZ 85004 -4427  
 Phone: (602) 417-9200

Receipt

No:

1464168

**ENTERED INTO COMPUTER**

Transaction #: 1513348

Date of Transaction: 03/29/2007

APR 17 2007

CUSTOMER:	JAMES RIDENHOUR 700 CHEROKEE PRESCOTT,AZ 86303
-----------	--

LINE #	QTY	DESCRIPTION	REMARKS	UNIT PRICE	TOTAL
1	1.00	LOCATABLE MINERALS / MINING CLAIMS- NEW,UNADJUD, ONE OR MORE AUTH NOS / NEW MINING CLAIM PROCESSING FEE \$15 (1930) CASES: AMC381462/\$15.00		- n/a -	15.00
2	1.00	LOCATABLE MINERALS / MINING CLAIMS- NEW,UNADJUD, ONE OR MORE AUTH NOS / NEW MINING CLAIM LOCATION FEE \$30 (1993) CASES: AMC381462/\$30.00		- n/a -	30.00
3	1.00	LOCATABLE MINERALS / MINING CLAIMS- NEW,UNADJUD, ONE OR MORE AUTH NOS / NEW MINING CLM MAINT FEE \$125 (1993) CASES: AMC381462/\$125.00	MAINT 2007 (1)	- n/a -	125.00
<b>TOTAL:</b>					<b>\$170.00</b>

**PAYMENT INFORMATION**

1	AMOUNT:	\$170.00	POSTMARKED:	3/27/07 0:00
	TYPE:	CHECK	RECEIVED:	03/29/2007
	CHECK NO:	1837		
	NAME:	RIDENHOUR, JAMES D 700 CHEROKEE PRESCOTT AZ 86303		

**REMARKS**

This receipt was generated by the automated BLM Collections and Billing System and is a paper representation of a portion of the official electronic record contained therein.

**NOTICE!!**

**These documents have been scanned!**

**Do not place un-scanned documents beneath this notice!**

**Do not remove this notice from this file!**

GPO Jacket No. 560-102  
Print Order 61540  
Rise Business Services, LLC  
Job=AZ15 5/28/2019



Box Number= AZ15091



Claim Begin-End: AMC381462-AMC381462

**2 Correspondence**



AZ15091-8

AMC389735-AMC381820

**NO  
DOCUMENTS  
FOUND**

**NO DOCUMENTS FOUND  
NO DOCUMENTS FOUND**

**NOTICE!!**

**These documents have been scanned!**

**Do not place un-scanned documents beneath this notice!**

**Do not remove this notice from this file!**

GPO Jacket No. 560-102  
Print Order 61540  
Rise Business Services, LLC  
Job=AZ15 5/28/2019



Box Number= AZ15091



Claim Begin-End: AMC381462-AMC381462

**3 Transfers**



AZ15091-8

AMC389735-AMC381820

AMC 381462

When recorded mail to

PRESTON PIEPER  
200 N. HIGH CHAPPARAL  
PRESCOTT, AZ 86303



SPACE ABOVE THIS LINE FOR RECORDER'S USE

QUIT CLAIM DEED

NO TRANSFER FEE NECESSARY  
EXEMPT UNDER ARS 11-1134

For consideration of Ten Dollars, and other valuable considerations, I or we,

JAMES D. RIDENHOUR

A-6

hereby quit-claim to

PRESTON PIEPER OR MARILYN PIEPER

all right, title or interest in the following real property situated in Yavapai County, Arizona:

BIG BEND MINING CLAIM AMC 381462, LOCATED IN  
SEC. 32 T 10N R 2E YAVAPAI COUNTY. RECORDED  
BK 4492 PG 514 AT YAV. COUNTY RECORDER.

Dated: 7/15/2015

*James D. Ridenhour*

RECEIVED  
BLM AZ STATE OFFICE  
2015 AUG - 6 P 3:03  
PHOENIX, ARIZONA

State of Arizona }  
County of Yavapai } ss.

The foregoing instrument was acknowledged before me this 15<sup>th</sup> day of July, 2015, by

*James D. Ridenhour*

*Joann Jordan*  
NOTARY PUBLIC  
My commission expires: 2/7/2018



ENTERED INTO COMPUTER  
08/24/2015 WJG

2  
Price \$20

**United States Department of the Interior**  
**Bureau of Land Management**  
 LANDS/RECREATION & PLANNING  
 ONE N CENTRAL AVE  
 PHOENIX, AZ 85004 -2203  
 Phone: 602-417-9200

Receipt

No: 3361318

<b>Transaction #:</b> 3459315	
<b>Date of Transaction:</b> 08/07/2015	
<b>CUSTOMER:</b>	
MARILYN PIEPER 200 HIGH CHAPARRAL PRESCOTT, AZ 86303-6356 US	

LINE #	QTY	DESCRIPTION	REMARKS	UNIT PRICE	TOTAL
1	1.00	LOCATABLE MINERALS / MINING CLAIMS- NOT NEW-UNADJUD, ONE AUTH NO. ONLY / MINING CLAIM MONEY RECEIVED <b>CASES: AMC412575/\$50.00</b>	POL 2015/3 WAV TRF/2	- n/a -	50.00
<b>TOTAL:</b>					<b>\$50.00</b>

PAYMENT INFORMATION					
1	AMOUNT:	50.00	POSTMARKED:	08/04/2015	
	TYPE:	CHECK	RECEIVED:	08/06/2015	
	CHECK NO:	2494			
	NAME:	PIEPER, PRESTON L 200 HIGH CHAPARRAL PRESCOTT AZ 86303-6356 US			

REMARKS	

This receipt was generated by the automated BLM Collections and Billing System and is a paper representation of a portion of the official electronic record contained therein.

ENTERED  
 AUG 17 2015  
 BY: *RJA*

**NOTICE!!**

**These documents have been scanned!**

**Do not place un-scanned documents beneath this notice!**

**Do not remove this notice from this file!**

GPO Jacket No. 560-102  
Print Order 61540  
Rise Business Services, LLC  
Job=AZ15 5/28/2019



Box Number= AZ15091



Claim Begin-End: AMC381462-AMC381462

**4 Annual Filings**



AZ15091-8 AMC389735-AMC381820



UNITED STATES  
DEPARTMENT OF THE INTERIOR  
BUREAU OF LAND MANAGEMENT

241  
JME

417461  
412575

MAINTENANCE FEE WAIVER CERTIFICATION

FORM APPROVED  
OMB NO. 1004-0114  
Expires: 381462

SEE INSTRUCTIONS ON PAGE 2

- This small miner waiver is filed for the assessment year beginning on September 1, 2018 and ending on September 1, 2019.
- The undersigned and all related parties owned ten or fewer mining claims, mill, or tunnel sites located and maintained on Federal lands in the United States of America on September 1, 2019.
- The undersigned have performed the assessment work required by law for each mining claim listed prior to filing this waiver and understand that by filing this form the undersigned must file an affidavit of assessment work with the Bureau of Land Management (BLM) by the December 30th following the filing of this waiver.
- The undersigned understand that if the assessment work obligation has not yet come due under 30 U.S.C. 28 (for those claims in their first assessment year only), a notice of intent to hold reciting this condition must be recorded by the December 30th following the filing of this waiver.
- The undersigned understand that mill and tunnel sites may also be listed on this waiver and be waived from payment of the maintenance fee, and that a notice of intent to hold for these sites is required to be filed with the BLM by the December 30th following the filing of this waiver.
- The undersigned understand and acknowledge that pursuant to 43 U.S.C. 1212 and 18 U.S.C. 1001, the filing or recording of a false, fictitious, or fraudulent document with the BLM may result in a fine of up to \$250,000, a prison term not to exceed five years, or both.
- The mining claims, mill or tunnel sites for which this waiver from payment of the maintenance fees is requested are:

CLAIM OR SITE NAME	BLM RECORDATION SERIAL NUMBER
1. MPC03 ✓	Amc 417461
2. MPC02	Amc 412576
3. MPC01	Amc 412575
4. Big BEND	Amc 381462
5.	
6.	
7.	
8.	
9.	
10.	

RECEIVED  
BLM AZ STATE OFFICE  
2019 AUG 13 A 8:05  
PHOENIX, ARIZONA

The owner(s) (claimants) of the above mining claims and sites are:

PRESTON PIEPER ✓  
(Owner's Name - Please Print)  
200 High CHAPARRAL  
(Owner's Mailing Address)

*Preston Pieper*  
(Owner's Signature)  
PRESCOTT AZ 86303  
(City) (State) (Zip Code)

MARILYN PIEPER ✓  
(Owner's Name - Please Print)  
200 High CHAPARRAL  
(Owner's Mailing Address)

*Marilyn Pieper*  
(Owner's Signature)  
PRESCOTT AZ 86303  
(City) (State) (Zip Code)

AC483  
ENTERED SEP 13 2019  
PB

(Owner's Name - Please Print)  
  
(Owner's Mailing Address)

(Owner's Signature)  
  
(City) (State) (Zip Code)

NW (Owner's Mailing Address)

(City) (State) (Zip Code)

# 4532200

UNITED STATES  
DEPARTMENT OF THE INTERIOR  
BUREAU OF LAND MANAGEMENT

MAINTENANCE FEE WAIVER CERTIFICATION

SEE INSTRUCTIONS ON PAGE 2

not to be used  
JML

417461  
412575  
FORM APPROVED  
OMB NO. 1004-0114  
Expires: January 31, 2020  
381462

- This small miner waiver is filed for the assessment year beginning on September 1, 2018 and ending on September 1, 2019.
- The undersigned and all related parties owned ten or fewer mining claims, mill, or tunnel sites located and maintained on Federal lands in the United States of America on September 1, 2018.
- The undersigned have performed the assessment work required by law for each mining claim listed prior to filing this waiver and understand that by filing this form, the undersigned must file an affidavit of assessment work with the Bureau of Land Management (BLM) by the December 30th following the filing of this waiver.
- The undersigned understand that if the assessment work obligation has not yet come due under 30 U.S.C. 28 (for those claims in their first assessment year only), a notice of intent to hold reciting this condition must be recorded by the December 30th following the filing of this waiver.
- The undersigned understand that mill and tunnel sites may also be listed on this waiver and be waived from payment of the maintenance fee, and that a notice of intent to hold for these sites is required to be filed with the BLM by the December 30th following the filing of this waiver.
- The undersigned understand and acknowledge that pursuant to 43 U.S.C. 1212 and 18 U.S.C. 1001, the filing or recording of a false, fictitious, or fraudulent document with the BLM may result in a fine of up to \$250,000, a prison term not to exceed five years, or both.
- The mining claims, mill or tunnel sites for which this waiver from payment of the maintenance fees is requested are:

CLAIM OR SITE NAME	BLM RECORDATION SERIAL NUMBER
1. MPC D 3	AMC 417461 (913)
2. MPC D 2	AMC 412576
3. MPC D 1	AMC 412575
4. Big BEND (Big BEND)	AMC 381462
5.	
6.	
7.	
8.	
9.	
10.	

RECEIVED  
 BLM AZ STATE OFFICE  
 PHOENIX, ARIZONA  
 2018 SEP -5 P 2:08

The owner(s) (claimants) of the above mining claims and sites are:

✓ PRESTON PIEPEN  
 (Owner's Name - Please Print)  
 ✓ 200 High Chaparral  
 (Owner's Mailing Address)

[Signature]  
 (Owner's Signature)  
Prescott AZ 86303  
 (City) (State) (Zip Code)

✓ MARILYN PIEPEN  
 (Owner's Name - Please Print)  
 (Owner's Mailing Address)

[Signature]  
 (Owner's Signature)  
Prescott AZ 86303  
 (City) (State) (Zip Code)

(Owner's Name - Please Print)  
 (Owner's Mailing Address)

(Owner's Signature)  
 (City) (State) (Zip Code)

(Owner's Name - Please Print)  
 (Owner's Mailing Address)

[Signature]  
 (Owner's Signature)  
 (City) (State) (Zip Code)

AC 483  
 ENTERED SEP 13 2018

NW/RS

(Owner's Name - Please Print)

(Owner's Signature)

(Owner's Mailing Address)

(City)

(State)

(Zip Code)

(Owner's Name - Please Print)

(Owner's Signature)

(Owner's Mailing Address)

(City)

(State)

(Zip Code)

(Owner's Name - Please Print)

(Owner's Signature)

(Owner's Mailing Address)

(City)

(State)

(Zip Code)

(Owner's Name - Please Print)

(Owner's Signature)

(Owner's Mailing Address)

(City)

(State)

(Zip Code)

18 U.S.C. 1001 and 43 U.S.C. 1212 make it a crime for any person knowingly and willfully to make to any department or agency of the United States any false, fictitious or fraudulent statements or representations as to any matter within its jurisdiction.

INSTRUCTIONS

1. This certification is made under the provisions of 43 U.S.C. § 1744 and 30 U.S.C. § 28-28k and the regulations thereunder (43 CFR Part 3830)
2. The claimant(s) must fill in the dates in paragraph 1 for the beginning and ending of the assessment year for which this waiver is sought.
3. The claimant(s) must fill in the date in paragraph 2 for the beginning of the assessment year for which this waiver is sought.
4. All claim and site names and BLM serial numbers must be listed for the mining claims, mill sites, and tunnel sites for which the waiver is sought.
5. All owners of the mining claims, mill sites, and tunnel sites and their addresses must be given.
6. This waiver form must be signed by all the claimants or their designated agent, in original form. If an agent is designated, a notarized designation of agent, signed by all of the claimants with proper address given, must be submitted with this waiver.
7. This form must be filed no later than September 1st for the upcoming assessment year in the BLM State Office where the mining claims or sites are recorded, or the waiver cannot be granted by the BLM. (Example: To obtain a waiver for the assessment year 2012, which begins on September 1, 2011, you must qualify for and file for a waiver no later than September 1, 2011, in the proper BLM State Office.)
8. For all mining claims which require assessment work, you must record an affidavit of labor on or before the December 30th immediately following the filing of this waiver. For all other mining claims or sites waived, you must record a notice of intent to hold on or before the December 30th immediately following the filing of this waiver.
9. Mill and tunnel sites may also be listed on this waiver and be waived from payment of the maintenance fee. A notice of intent to hold for these sites is required to be filed by the December 30th following the filing of this waiver.

**POSTMARKED  
TIMELY**

FOR OFFICIAL USE ONLY



RECEIVED  
BLM AZ STATE OFFICE

2018 SEP -5 P 2:08

PHOENIX, ARIZONA

Dept OF THE INTERIOR  
BLM  
ARIZONA STATE OFFICE  
ONE NORTH CENTRAL AVE, SUITE 800  
PHOENIX, ARIZONA 85004-4427

UNITED STATES  
DEPARTMENT OF THE INTERIOR  
BUREAU OF LAND MANAGEMENT  
**MAINTENANCE FEE WAIVER CERTIFICATION**

432  
JMC

417461  
412525  
FORM APPROVED  
OMB NO. 1004-0114  
Expires:  
Current form updates req 5/13  
381462

SEE INSTRUCTIONS ON PAGE 2

- This small miner waiver is filed for the assessment year beginning on September 1, 2018 and ending on September 1, 2019
- The undersigned and all related parties owned ten or fewer mining claims, mill, or tunnel sites located and maintained on Federal lands in the United States of America on September 1, 2018.
- The undersigned have performed the assessment work required by law for each mining claim listed prior to filing this waiver and understand that by filing this form, the undersigned must file an affidavit of assessment work with the Bureau of Land Management (BLM) by the December 30th following the filing of this waiver.
- The undersigned understand that if the assessment work obligation has not yet come due under 30 U.S.C. 28 (for those claims in their first assessment year only), a notice of intent to hold reciting this condition must be recorded by the December 30th following the filing of this waiver.
- The undersigned understand that mill and tunnel sites may also be listed on this waiver and be waived from payment of the maintenance fee, and that a notice of intent to hold for these sites is required to be filed with the BLM by the December 30th following the filing of this waiver.
- The undersigned understand and acknowledge that pursuant to 43 U.S.C. 1212 and 18 U.S.C. 1001, the filing or recording of a false, fictitious, or fraudulent document with the BLM may result in a fine of up to \$250,000, a prison term not to exceed five years, or both.
- The mining claims, mill or tunnel sites for which this waiver from payment of the maintenance fees is requested are:

CLAIM OR SITE NAME	BLM RECORDATION SERIAL NUMBER
1. MPC D 3	AME 417461 (913)
2. MPC D 2	AME 412576
3. MPC D 1	AME 412575
4. Big BEND	AME 381462
5.	
6.	
7.	
8.	
9.	
10.	

RECEIVED  
BLM AZ STATE OFFICE  
2018 AUG 24 P 4:43  
PHOENIX, ARIZONA

The owner(s) (claimants) of the above mining claims and sites are:

PRESTON PIEPER  
(Owner's Name - Please Print)

200 HIGH CHAPARRAL  
(Owner's Mailing Address)

*[Signature]*  
(Owner's Signature)

PRESCOTT AZ 86303  
(City) (State) (Zip Code)

MARLYN PIEPER  
(Owner's Name - Please Print)

200 HIGH CHAPARRAL  
(Owner's Mailing Address)

*[Signature]*  
(Owner's Signature)

PRESCOTT AZ 86303  
(City) (State) (Zip Code)

(Owner's Name - Please Print)

(Owner's Mailing Address)

(Owner's Name - Please Print)

(Owner's Mailing Address)

(Owner's Signature)

(City)

ENTERED  
Form w/Ex data  
SEP 13 2018  
Rec'd 9/15/18  
BY: *[Signature]*

(State)

(Zip Code)

(City)

(State)

(Zip Code)

#4245903

(Owner's Name - Please Print)

(Owner's Signature)

(Owner's Mailing Address)

(City)

(State)

(Zip Code)

(Owner's Name - Please Print)

(Owner's Signature)

(Owner's Mailing Address)

(City)

(State)

(Zip Code)

(Owner's Name - Please Print)

(Owner's Signature)

(Owner's Mailing Address)

(City)

(State)

(Zip Code)

(Owner's Name - Please Print)

(Owner's Signature)

(Owner's Mailing Address)

(City)

(State)

(Zip Code)

18 U.S.C. 1001 and 43 U.S.C. 1212 make it a crime for any person knowingly and willfully to make to any department or agency of the United States any false, fictitious or fraudulent statements or representations as to any matter within its jurisdiction.

INSTRUCTIONS

1. This certification is made under the provisions of 43 U.S.C. § 1744 and 30 U.S.C. §28-28k and the regulations thereunder (43 CFR Part 3830).
2. The claimant(s) must fill in the dates in paragraph 1 for the beginning and ending of the assessment year for which this waiver is sought.
3. The claimant(s) must fill in the date in paragraph 2 for the beginning of the assessment year for which this waiver is sought.
4. All claim and site names and BLM serial numbers must be listed for the mining claims, mill sites, and tunnel sites for which the waiver is sought.
5. All owners of the mining claims, mill sites, and tunnel sites and their addresses must be given.
6. This waiver form must be signed by all the claimants or their designated agent, in original form. If an agent is designated, a notarized designation of agent, signed by all of the claimants with proper address given, must be submitted with this waiver.
7. This form must be filed no later than September 1st for the upcoming assessment year in the BLM State Office where the mining claims or sites are recorded, or the waiver cannot be granted by the BLM. (Example: To obtain a waiver for the assessment year 2012, which begins on September 1, 2011, you must qualify for and file for a waiver no later than September 1, 2011, in the proper BLM State Office.)
8. For all mining claims which require assessment work, you must record an affidavit of labor on or before the December 30th immediately following the filing of this waiver. For all other mining claims or sites waived, you must record a notice of intent to hold on or before the December 30th immediately following the filing of this waiver.
9. Mill and tunnel sites may also be listed on this waiver and be waived from payment of the maintenance fee. A notice of intent to hold for these sites is required to be filed by the December 30th following the filing of this waiver.

FOR OFFICIAL USE ONLY

When Recorded Return Document:

PRESTON PIEPER  
200 High CHAPARRAL  
PRESCOTT, AZ 86303

2018-0038960 DL  
07/30/2018 09:15:31 AM Page: 1 of 2  
Leslie M. Hoffman  
OFFICIAL RECORDS OF YAVAPAI COUNTY \$15.00  
PRESTON PIEPER



Check here is this is a change of address.

Telephone: \_\_\_\_\_

E-mail address: \_\_\_\_\_

Amc 412575

417461

381462

**AFFIDAVIT OF PERFORMANCE OF ANNUAL WORK**

1. State of Arizona, County of YAVAPAI SS:

2. I (Name) PRESTON PIEPER

3. Reside at (Address) 200 High CHAPARRAL

City PRESCOTT County YAVAPAI

State AZ Zip 86303 being duly sworn, depose and say that I am a citizen of the United States, more than eighteen years of age, and that all of the facts set forth in this affidavit, subject to the provisions and penalties of 18 U.S.C. 1001 pertaining to the filing of false, fictitious, or fraudulent statements with the United States, are true and correct according to the best of my knowledge, information and belief.

4. Owner's name and address (If not shown in Items 1-3 above). MARILYN PIEPER  
200 High CHAPARRAL PRESCOTT, AZ 86303

5. That I am personally acquainted with the mining claim(s). The work and improvements were made by and at the expense of the owner(s) of said claim(s). Said contiguous group of claims, listed on this document, are situated in the

(optional) Mining District; YAVAPAI County, Arizona.

RECEIVED  
BLM AND STATE OFFICE  
2018 AUG 24 P 1:43  
PHOENIX, ARIZONA  
BLM Date Stamp

Line No.	AMC NUMBER	CLAIM/SITE NAME	COUNTY RECORDER DATA (if available)	TWP	RNG	SEC
1	412575	MPCD 1	4843 857	10N	2E	31
2	412576	MPCD 2	4843 856	10N	2E	32
3	417461	MPCD 3	4903 346	10N	2E	31
4	381462	Big BEND	4492 514	10N	2E	32
5						
6			AC 480 ENTERED AUG 30 2018 PB			

RECEIVED  
BLM AZ STATE OFFICE  
2018 AUG 24 P 1:43  
PHOENIX, ARIZONA

7					
8					
9					
10					

6. That between the dates starting at 12 o'clock noon on September 1, 20 17 and ending at 12 o'clock noon on September 1, 20 18 at least \$ 500<sup>00</sup> dollars worth of work and improvements were done and performed upon said claim(s) or upon one or more of a contiguous group of claims for the benefit of all, wholly or partly outside of a contiguous group of claims for the benefit of all, not including the location work.

7. That the following persons were employed to perform the work and improvements described herein: \_\_\_\_\_

\* PRESTON PIEPER, SHAWN ANTHONY, DAVID RICHENHORN

8. That the work and improvements performed were: ROAD REPAIRS ACTIVE AREA, SAMPLING

\* PRESTON PIEPER, SHAWN ANTHONY, DAVID RICHENHORN

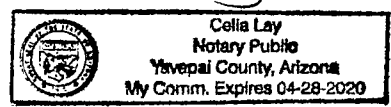
9. Dated: 7-30-18 Signature: [Signature]

SUBSCRIBED AND SWORN TO before me, a Notary Public, this 30<sup>th</sup> day of July 20 18

By: Preston Pieper

Notary Public [Signature]

My Commission Expires 04-28-2020



Bureau of Land Management  
Arizona State Office  
[www.blm.gov/az](http://www.blm.gov/az)

No. of Claims: \_\_\_\_\_ x \$10 = \_\_\_\_\_  
 Check No.: \_\_\_\_\_ Init. \_\_\_\_\_  
 Receipt No.: 4245903  
 For BLM Use Only






PRESTON L PIEPER  
 200 HIGH CHAPARRAL  
 PRESCOTT AZ 86303-6356

PHOENIX AZ 852

23 AUG 2018 PM 6 L



BUREAU OF LAND MANAGEMENT  
 ARIZONA STATE OFFICE  
 1 NORTH CENTRAL AVENUE, SUITE 800  
 PHOENIX, ARIZONA 85004

PHOENIX, ARIZONA

2018 AUG 24 P 1:43

RECEIVED  
 BLM AZ STATE OFFICE

85004\$4427 0041



**United States Department of the Interior**  
**Bureau of Land Management**  
 DIV OF LANDS, MINRLS & ENERGY  
 ONE N CENTRAL AVE  
 PHOENIX, AZ 85004 -4427  
 Phone: 602-417-9200

Receipt

No: 4245903

<b>Transaction #:</b> 4361361	
<b>Date of Transaction:</b> 08/27/2018	
<b>CUSTOMER:</b>	
PRESTON PIEPER 200 HIGH CHAPARRAL PRESCOTT, AZ 86303-6356 US	

*Ac 480*  
**ENTERED AUG 30 2018**  
*fs*

LINE #	QTY	DESCRIPTION	REMARKS	UNIT PRICE	TOTAL
1	1.00	LOCATABLE MINERALS / MINING CLAIMS- NOT NEW-UNADJUD, ONE AUTH NO. ONLY / MINING CLAIM MONEY RECEIVED CASES: AMC417461/\$40.00	POL 2018/4 WAV	- n/a -	40.00
<b>TOTAL:</b>					<b>\$40.00</b>

PAYMENT INFORMATION			
1	AMOUNT:	40.00	POSTMARKED: N/A
	TYPE:	CHECK	RECEIVED: 08/24/2018
	CHECK NO:	2566	
	NAME:	PIEPER, PRESTON 200 HIGH CHAPARRAL PRESCOTT AZ 86303-6356 US	

REMARKS

This receipt was generated by the automated BLM Collections and Billing System and is a paper representation of a portion of the official electronic record contained therein.

UNITED STATES  
DEPARTMENT OF THE INTERIOR  
BUREAU OF LAND MANAGEMENT

80  
4MC

417461  
412575

MAINTENANCE FEE WAIVER CERTIFICATION

FORM APPROVED  
OMB NO. 1004-0114  
Expires: October 31, 2016

SEE INSTRUCTIONS ON PAGE 2

381462

- This small miner waiver is filed for the assessment year beginning on September 1, 2017 and ending on September 1, 2018.
- The undersigned and all related parties owned ten or fewer mining claims, mill, or tunnel sites located and maintained on Federal lands in the United States of America on September 1, 2017.
- The undersigned have performed the assessment work required by law for each mining claim listed prior to filing this waiver and understand that by filing this for the undersigned must file an affidavit of assessment work with the Bureau of Land Management (BLM) by the December 30th following the filing of this waiver.
- The undersigned understand that if the assessment work obligation has not yet come due under 30 U.S.C. 28 (for those claims in their first assessment year only), a notice of intent to hold reciting this condition must be recorded by the December 30th following the filing of this waiver.
- The undersigned understand that mill and tunnel sites may also be listed on this waiver and be waived from payment of the maintenance fee, and that a notice of intent to hold for these sites is required to be filed with the BLM by the December 30th following the filing of this waiver.
- The undersigned understand and acknowledge that pursuant to 43 U.S.C. 1212 and 18 U.S.C. 1001, the filing or recording of a false, fictitious, or fraudulent document with the BLM may result in a fine of up to \$250,000, a prison term not to exceed five years, or both.
- The mining claims, mill or tunnel sites for which this waiver from payment of the maintenance fees is requested are:

CLAIM OR SITE NAME	BLM RECORDATION SERIAL NUMBER
1. MPCD 3	AMC 417461
2. MPCD 2	AMC 412576
3. MPCD 1	AMC 412575
4. Big BEND	AMC 381462
5.	
6.	
7.	
8.	
9.	
10.	

RECEIVED  
 BLM RECORDATION OFFICE  
 PHOENIX, ARIZONA  
 2017 JUL 21 P 2:37

The owner(s) (claimants) of the above mining claims and sites are:

NW checks  
4ct PRESTON PIEPER ✓  
(Owner's Name - Please Print)  
200 HIGH CHAPARRAL  
(Owner's Mailing Address)

[Signature]  
(Owner's Signature)  
PRESCOTT AZ 86303  
(City) (State) (Zip Code)

4ct MARILYN PIEPER ✓  
(Owner's Name - Please Print)  
200 HIGH CHAPARRAL  
(Owner's Mailing Address)

Marilyn Pieper  
(Owner's Signature)  
PRESCOTT AZ 86303  
(City) (State) (Zip Code)

[Signature]  
(Owner's Name - Please Print)  
[Signature]  
(Owner's Mailing Address)

[Signature]  
(Owner's Signature)  
[Signature]  
(City) (State) (Zip Code)

[Signature]  
(Owner's Name - Please Print)  
[Signature]  
(Owner's Mailing Address)

[Signature]  
(Owner's Signature)  
[Signature]  
(City) (State) (Zip Code)

ENTERED  
AC 483 (2018)  
AUG 31 2017  
BY: PR

(Owner's Name - Please Print)

(Owner's Signature)

(Owner's Mailing Address)

(City)

(State)

(Zip Code)

(Owner's Name - Please Print)

(Owner's Signature)

(Owner's Mailing Address)

(City)

(State)

(Zip Code)

(Owner's Name - Please Print)

(Owner's Signature)

(Owner's Mailing Address)

(City)

(State)

(Zip Code)

(Owner's Name - Please Print)

(Owner's Signature)

(Owner's Mailing Address)

(City)

(State)

(Zip Code)

18 U.S.C. 1001 and 43 U.S.C. 1212 make it a crime for any person knowingly and willfully to make to any department or agency of the United States any false, fictitious or fraudulent statements or representations as to any matter within its jurisdiction.

INSTRUCTIONS

1. This certification is made under the provisions of 43 U.S.C. § 1744 and 30 U.S.C. §28-28k and the regulations thereunder (43 CFR Part 3830).
2. The claimant(s) must fill in the dates in paragraph 1 for the beginning and ending of the assessment year for which this waiver is sought.
3. The claimant(s) must fill in the date in paragraph 2 for the beginning of the assessment year for which this waiver is sought.
4. All claim and site names and BLM serial numbers must be listed for the mining claims, mill sites, and tunnel sites for which the waiver is sought.
5. All owners of the mining claims, mill sites, and tunnel sites and their addresses must be given.
6. This waiver form must be signed by all the claimants or their designated agent, in original form. If an agent is designated, a notarized designation of agent, signed by all of the claimants with proper address given, must be submitted with this waiver.
7. This form must be filed no later than September 1st for the upcoming assessment year in the BLM State Office where the mining claims or sites are recorded, or the waiver cannot be granted by the BLM. (Example: To obtain a waiver for the assessment year 2012, which begins on September 1, 2011, you must qualify for and file for a waiver no later than September 1, 2011, in the proper BLM State Office.)
8. For all mining claims which require assessment work, you must record an affidavit of labor on or before the December 30th immediately following the filing of this waiver. For all other mining claims or sites waived, you must record a notice of intent to hold on or before the December 30th immediately following the filing of this waiver.
9. Mill and tunnel sites may also be listed on this waiver and be waived from payment of the maintenance fee. A notice of intent to hold for these sites is required to be filed by the December 30th following the filing of this waiver.

ENTERED  
JUL 2 2011

FOR OFFICIAL USE ONLY

RECEIVED  
BLM STATE OFFICE  
2011 JUL 2 P 2:37  
PHOENIX ARIZONA

UNITED STATES DEPARTMENT OF THE INTERIOR  
BUREAU OF LAND MANAGEMENT

MC NATIONWIDE CLAIMANT LISTING  
August 31, 2017

Cust	AZ	National
	CLAIMANT	Total
PIEPER MARILYN 200 HIGH CHAPARRAL PRESCOTT, AZ 86303-6356	4	4
PIEPER PRESTON L 200 HIGH CHAPARRAL PRESCOTT, AZ 86303-6356	4	4

DEPARTMENT OF THE INTERIOR  
BUREAU OF LAND MANAGEMENT  
MINING CLAIMS

MC Customer Information - With Serial No. and Claim Name  
ACTIVE CLAIMS

Admin State: AZ  
Geo State: AZ

CUSTOMER ID: 2238588

PIEPER MARILYN  
200 HIGH CHAPARRAL  
PRESCOTT, AZ 86303-6356

<u>Serial No.</u>	<u>Claim Name/Number</u>	<u>Lead Serial No.</u>	<u>Disposition</u>
AMC381462	BIG BEND	AMC381462	ACTIVE
AMC412575	MPCD 1	AMC412575	ACTIVE
AMC412576	MPCD 2	AMC412575	ACTIVE
AMC417461	MPCD 3	AMC417461	ACTIVE

Number of ACTIVE cases: 4

CUSTOMER ID: 2238587

PIEPER PRESTON L  
200 HIGH CHAPARRAL  
PRESCOTT, AZ 86303-6356

<u>Serial No.</u>	<u>Claim Name/Number</u>	<u>Lead Serial No.</u>	<u>Disposition</u>
AMC381462	BIG BEND	AMC381462	ACTIVE
AMC412575	MPCD 1	AMC412575	ACTIVE
AMC412576	MPCD 2	AMC412575	ACTIVE
AMC417461	MPCD 3	AMC417461	ACTIVE

Number of ACTIVE cases: 4

**AFFIDAVIT OF ANNUAL ASSESSMENT WORK**

412575  
381462

2017-0034602 ADL Page: 1 of 5  
07/10/2017 09:08:22 AM  
Leslie M. Hoffman  
OFFICIAL RECORDS OF YAVAPAI COUNTY \$15.00  
PRESTON PIEPER

**WHEN RECORDED, MAIL DOCUMENT TO:**

NAME: PRESTON PIEPER  
ADDRESS: 200 High CHAPARRAL  
CITY, STATE, ZIP: PRESCOTT, AZ, 86303



**FOR COUNTY RECORDER'S USE**

No. of Claims 4  
x \$10/claim  
Total due BLM \$ 40<sup>00</sup>

**TO ALL WHOM IT MAY CONCERN:**

1. The undersigned certifies that at least \$100 per claim was expended for development, labor and improvements, or equivalent value added, as the annual assessment work for the assessment year ending September 1, 2017 for the following contiguous unpatented mining claim(s), located in the County of YAVAPAI, in the State of ARIZONA.

"Ame" BLM Serial No.	Name of Claim	Tp	Rg	Sec	Mer	County Recordation Book and Page No.		Date
		Example: 13N 5E 14 MDM						
412575	MPCD 1	10N	2E	31	14	4843	857	9/4/12
412576	MPCD 2	10N	2E	32	14	4843	856	9/4/12
417461	MPCD 3	10N	2E	31	14	4903	346	9/4/12
381462	Big BEND	10N	2E	32	14	4492	514	

(Continued on page 2)

**ENTERED**  
JUL 25 2017  
BY: RAM

*P.O.*

2. Type of labor and improvements (specify what was done and give the total value for that labor and improvement to show at least \$100 for each claim). If a geological, geochemical, or geophysical survey was performed, as per 30 U.S.C. 28-1, reference the title of the report of survey, give cost and date of the survey and report, and indicate it was filed with the County Recorder:

Description of Work Performed	Value of Work Performed	Date Work Was Performed
Road Repairs MPCW 1-3 & Big Bend	\$ 500 <sup>00</sup>	3-19-17 - 3-22-17
Rephrased Signs shot by Shooters (3)	\$ 27 <sup>00</sup>	3-20-17
Active Mining / Sampling AZA 36421		
NWP # SPL-2011-00531-MWL		

3. Name and mailing address of each person who performed the labor and improvements:

<b>Name (please print)</b>	<b>Current Mailing Address (please print)</b>
PRESTON PIEPEN	200 High CHAPARRAL PRESCOTT, AZ 86303
SHAWN ANTHONY	200 High CHAPARRAL PRESCOTT, AZ 86303
DAVID RIDENHOUR	700 W. CHENOKEE PRESCOTT, AZ 86303

4. Name and mailing address of each person who holds and claims the subject mining claim(s) for the valuable minerals contained therein. Be sure to indicate if there is a change of address:

<b>Name (please print)</b>	<b>Current Mailing Address (please print)</b>
MARILYN PIEPEN	200 High CHAPARRAL PRESCOTT, AZ 86303
PRESTON PIEPEN	200 High CHAPARRAL PRESCOTT, AZ 86303

REC'D JUL 21 P 2:31  
 DEPT. OF REVENUE  
 PHOENIX, ARIZONA

5. The undersigned testifies that on the date of \_\_\_\_\_, 20\_\_\_\_ all monuments required by law were erected upon the subject claim(s), and all notices required by law were posted on the subject claim(s) or copies thereof were in place, and at said date, each corner monument bore or contained



markings sufficient to appropriately designate the corner of the claim to which it pertains and the name of the claim(s).

I hereby certify under penalty of perjury under the laws of the State of ARIZONA that the foregoing statements are true and correct:

[Signature] Date: 7-10-17  
(Signature of person responsible for above statement)

Title 18 U.S.C. 1001 and 43 U.S.C. 1212 make it a crime for any person knowingly and willfully to make to any department or agency of the United States any false, fictitious or fraudulent statements or representations as to any matter within its jurisdiction.


**Notary Block**

SUBSCRIBED AND SWORN TO before me, this 10<sup>th</sup> day of July 20 17

By: [Signature]  
(Signature of Affiant)

Title: Notary Public

My Commission Expires: March 2, 2019



Cynthia Hathaway  
Notary Public  
Yavapai County, Arizona  
My Comm. Expires  
03-02-2019

**INSTRUCTIONS**

1. This is an optional form that may be used to satisfy the requirements for the Bureau of Land Management (BLM) under the provisions of 43 U.S.C. §1744 and 30 U.S.C. §28-28d and the regulations thereunder (43 CFR part 3835). Since local and State laws may vary, you should contact your local and State agencies where the claims are located to ensure all applicable laws and requirements are satisfied.
2. The claimant(s) must fill in the date in paragraph 1 for the applicable assessment year and the county and state where the claims are located.
3. All claim names, BLM serial numbers; legal descriptions, and original county recording information must be listed for the claims pertaining to this assessment notice.
4. The claimant(s) must complete paragraph 2 listing all labor or improvements which was performed on or did benefit the subject mining claims. The value and date of the labor or improvements must also be listed. The total amount of labor or improvements can be listed, but the total expenditure must equal at least \$100 for each claim.
5. The names and current mailing addresses of the person(s) performing the labor shall be listed in paragraph 3.
6. The name and current mailing address of each owner (claimant) of the claims shall be listed in paragraph 4. The mailing address shall be the owner's address and not the address of an agent or anyone representing the claimant. Be sure to note if there has been a change of address.
7. Paragraph 5 shall be completed to show the date it was verified that all monuments required by law were properly erected, all notices were posted, and that corners were appropriately designated for all claims listed.
8. An exact legible reproduction or duplicate (other than microfilm or other electronic media) of this affidavit or another type of affidavit of assessment work that you file or will file in the county where each claim is located, must be filed with the BLM on or before December 30 of the calendar year in which the assessment year ends. For mill or tunnel sites, a separate notice of intent to hold must be filed with the BLM on or before December 30. Requirements for filing a notice of intent to hold can be found at 43 CFR 3835.33.
9. A processing fee of \$10 for each claim listed must be remitted to the BLM along with this or any other affidavit of assessment work.

ARIZONA  
P2:38

## NOTICES

**THE PRIVACY ACT** and 43 CFR 2.48(d) require that you be furnished with the following information in connection with the information requested by this form.

**AUTHORITY:** 30 U.S.C. §28-28d and 43 CFR part 3835 permit collection of the information requested by this form.

**PRINCIPAL PURPOSE:** The BLM will use the information you provide to document compliance with 43 U.S.C. 1744 and that assessment work has been completed in accordance with 30 U.S.C. § 28-28d and 43 CFR part 3835 in lieu of paying the maintenance fee for the mining claims listed on this form.

**ROUTINE USES:** The BLM will only disclose this information in accordance with the provisions at 43 CFR 2.56(b) and (c).

**EFFECT OF NOT PROVIDING INFORMATION:** Disclosure of the requested information is required by 30 U.S.C. § 28-28d and 43 CFR part 3835 for claimants qualified to perform assessment work in lieu of paying the maintenance fee. Failure to submit all the requested information or to complete this form will delay the BLM's processing of the form and may preclude the BLM's acceptance of the assessment work information, which may result in forfeiture of the mining claim(s) by the claimant.

**THE PAPERWORK REDUCTION ACT** requires us to inform you that:

Use of this form is optional. You must perform assessment if a waiver to pay the maintenance fee has been requested. This form is provided to help you attest that annual assessment work has been completed in lieu of paying the maintenance fee for your claim(s). Submission of the requested information is necessary to obtain or retain a benefit.

You do not have to respond to this or any other Federal agency-sponsored information collection unless it displays a valid OMB control number.


**BURDEN HOURS STATEMENT:** The estimated public reporting burden for this form is 30 minutes per response, including the time for reviewing instructions, gathering and maintaining data, and completing and reviewing the form. You may submit comments regarding the burden estimate or any other aspect of this form to: U.S. Department of the Interior, Bureau of Land Management (1004-0114), Bureau Information Collection Clearance Officer (WO-630), 1849 C Street, N.W., Room 2134LM, Washington, D.C. 20240.

RECEIVED  
BLM INFORMATION SERVICE  
2017 JUL 21 P 2:38  
TUBERIN, ANZONA

Preston & Marilyn Pieper  
200 High Chaparral Loop  
Prescott, AZ 86303

PHOENIX, AZ 85004

20 JUL 2017 PMS.L



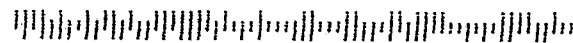
AZ BLM  
LANDS/RECREATION & PLANNING  
ONE N. CENTRAL AVE, SUITE 800  
PHOENIX, AZ 85004-4427

PHOENIX, ARIZONA

2017 JUL 21 P 2:37

RECEIVED  
BLM AZ DEPT OF INTERIOR

85004-442700



**United States Department of the Interior**  
**Bureau of Land Management**  
 DIV OF LANDS, MINRLS & ENERGY  
 ONE N CENTRAL AVE  
 PHOENIX, AZ 85004 -4427  
 Phone: 602-417-9200

Receipt

No: 3901809

<b>Transaction #:</b> 4011168	
<b>Date of Transaction:</b> 07/24/2017	
<b>CUSTOMER:</b>	
PRESTON PIEPER 200 HIGH CHAPARRAL PRESCOTT, AZ 86303-6356 US	

LINE #	QTY	DESCRIPTION	REMARKS	UNIT PRICE	TOTAL
1	1.00	LOCATABLE MINERALS / MINING CLAIMS- NOT NEW-UNADJUD, ONE AUTH NO. ONLY / MINING CLAIM MONEY RECEIVED CASES: AMC417461/\$40.00	POL 2017/4 WAV	- n/a -	40.00
<b>TOTAL:</b>					<b>\$40.00</b>

PAYMENT INFORMATION					
1	AMOUNT:	40.00	POSTMARKED:	07/20/2017	
	TYPE:	CHECK	RECEIVED:	07/21/2017	
	CHECK NO:	2555			
	NAME:	PIEPER, PRESTON L 200 HIGH CHAPARRAL PRESCOTT AZ 86303-6356 US			

REMARKS

This receipt was generated by the automated BLM Collections and Billing System and is a paper representation of a portion of the official electronic record contained therein.

UNITED STATES  
DEPARTMENT OF THE INTERIOR  
BUREAU OF LAND MANAGEMENT

280

381462  
412575  
417461

FORM APPROVED  
OMB NO. 1004-0114  
Expires: October 31, 2016

MAINTENANCE FEE WAIVER CERTIFICATION

*JD*

SEE INSTRUCTIONS ON PAGE 2

- This small miner waiver is filed for the assessment year beginning on September 1, 2016 and ending on September 1, 2017.
- The undersigned and all related parties owned ten or fewer mining claims, mill, or tunnel sites located and maintained on Federal lands in the United States of America on September 1, 2016.
- The undersigned have performed the assessment work required by law for each mining claim listed prior to filing this waiver and understand that by filing this form, the undersigned must file an affidavit of assessment work with the Bureau of Land Management (BLM) by the December 30th following the filing of this waiver.
- The undersigned understand that if the assessment work obligation has not yet come due under 30 U.S.C. 28 (for those claims in their first assessment year only), a notice of intent to hold reciting this condition must be recorded by the December 30th following the filing of this waiver.
- The undersigned understand that mill and tunnel sites may also be listed on this waiver and be waived from payment of the maintenance fee, and that a notice of intent to hold for these sites is required to be filed with the BLM by the December 30th following the filing of this waiver.
- The undersigned understand and acknowledge that pursuant to 43 U.S.C. 1212 and 18 U.S.C. 1001, the filing or recording of a false, fictitious, or fraudulent document with the BLM may result in a fine of up to \$250,000, a prison term not to exceed five years, or both.
- The mining claims, mill or tunnel sites for which this waiver from payment of the maintenance fees is requested are:

CLAIM OR SITE NAME	BLM RECORDATION SERIAL NUMBER
1. <u>Big BEND</u>	<u>AMC 381462</u> ✓
2. <u>MPCD 1</u>	<u>AMC 412575</u>
3. <u>MPCD 2</u>	<u>AMC 417461</u>
4. <u>MPCD 3</u>	<u>AMC 417461</u>
5.	
6.	
7.	
8.	
9.	
10.	

RECEIVED  
STATE OFFICE  
PHOENIX, ARIZONA  
SEP 17 2 15 PM '16

The owner(s) (claimants) of the above mining claims and sites are:

PRESTON PIEPER  
(Owner's Name - Please Print)  
200 High CHAPARRAL  
(Owner's Mailing Address)

*Preston Pieper*  
(Owner's Signature)  
PRESCOTT AZ 86303  
(City) (State) (Zip Code)

MARILYN PIEPER  
(Owner's Name - Please Print)  
200 High CHAPARRAL  
(Owner's Mailing Address)

*Marilyn Pieper*  
(Owner's Signature)  
PRESCOTT AZ 86303  
(City) (State) (Zip Code)

\_\_\_\_\_  
(Owner's Name - Please Print)  
\_\_\_\_\_  
(Owner's Mailing Address)

\_\_\_\_\_  
(Owner's Signature)  
\_\_\_\_\_  
(City) (State) (Zip Code)

\_\_\_\_\_  
(Owner's Name - Please Print)  
\_\_\_\_\_  
(Owner's Mailing Address)

\_\_\_\_\_  
(Owner's Signature)  
\_\_\_\_\_  
(City) (State) (Zip Code)

INTERE  
483  
SEP 06 2016  
BY: *pm*

*nm*

PHOENIX, ARIZONA  
SHIP WMS 1 J B S 12  
BFLM VLS STATE OFFICE  
RECEIVED

Form 3830-4  
 (October 2013)

UNITED STATES  
 DEPARTMENT OF THE INTERIOR  
 BUREAU OF LAND MANAGEMENT

**AFFIDAVIT OF ANNUAL ASSESSMENT WORK**

FORM APPROVED  
 OMB NO.: 1004-0114  
 Expires: October 31, 2016

381462  
 412575  
 417461

WHEN RECORDED, MAIL DOCUMENT TO:

NAME: PRESTON PIEPER  
 ADDRESS: 200 High CHAPARRAL  
 CITY, STATE, ZIP: PRESCOTT, AZ 86303

FOR COUNTY RECORDER'S USE

RECEIPT # 3633801

No. of Claims 4  
 x \$10/claim  
 Total due BLM \$ 40<sup>00</sup>

TO ALL WHOM IT MAY CONCERN:

1. The undersigned certifies that at least \$100 per claim was expended for development, labor and improvements, or equivalent value added, as the annual assessment work for the assessment year ending September 1, 2016 for the following contiguous unpatented mining claim(s), located in the County of YAVAPAI, in the State of ARIZONA.

BLM Serial No.	Name of Claim	Tp Rg Sec Mer				County Recordation Book and Page No.	Date
		Example: 13N 5E 14 MDM					
381462	Big BEND	10N	2E	32	14	4492 514	
412575	MPCD 1	10N	2E	31	14	4843 857	9-4-12
412576	MPCD 2	10N	2E	32	14	4843 856	9-4-12
417461	MPCD 3	10N	2E	31	14	4903 346	9-4-12

RECEIVED  
 BLM STATE OFFICE  
 2016 AUG 17 P 2:19  
 PHOENIX, ARIZONA

2. Type of labor and improvements (specify what was done and give the total value for that labor and improvement to show at least \$100 for each claim). If a geological, geochemical, or geophysical survey was performed, as per 30 U.S.C. 28-1, reference the title of the report of survey, give cost and date of the survey and report, and indicate it was filed with the County Recorder:

Description of Work Performed	Value of Work Performed	Date Work Was Performed
MPC01 - Repair ROADS - Mini Trencher	\$ 150	MAY 7, 8, 9 <sup>th</sup> 2016
MPC02 Repair ROADS - Mini Trencher	\$ 150	MAY 7, 8, 9 <sup>th</sup> 2016
MPC03 Repair ROADS - Mini Trencher	\$ 150	MAY 7, 8, 9 <sup>th</sup> 2016
Big Bend Repair ROADS - Mini Trencher	\$ 150	MAY 7, 8, 9 <sup>th</sup> 2016

3. Name and mailing address of each person who performed the labor and improvements:

Name (please print)  
JAMES RIDENHOUR  
BILL COFFEE  
 \_\_\_\_\_  
 \_\_\_\_\_

Current Mailing Address (please print)  
700 W. CHEROKEE PRESCOTT AZ 86303  
824 E. PINE KNOLL PRESCOTT AZ 86303  
 \_\_\_\_\_  
 \_\_\_\_\_

4. Name and mailing address of each person who holds and claims the subject mining claim(s) for the valuable minerals contained therein. Be sure to indicate if there is a change of address:

Name (please print)  
PRESTON PIEPER  
MARILYN PIEPER  
 \_\_\_\_\_  
 \_\_\_\_\_  
 \_\_\_\_\_  
 \_\_\_\_\_

Current Mailing Address (please print)  
200 HIGH CHAPARRAL, PRESCOTT, AZ 86303  
200 HIGH CHAPARRAL, PRESCOTT, AZ 86303  
 \_\_\_\_\_  
 \_\_\_\_\_  
 \_\_\_\_\_

RECEIVED  
 BLM AZ STATE OFFICE  
 2016 AUG 17 P 2:15  
 PHOENIX, ARIZONA

5. The undersigned testifies that on the date of MAY, 2016, monuments required by law were erected upon the subject claim(s), and all notices required by law were posted on the subject claim(s) or copies thereof were in place, and at said date, each corner monument bore or contained



markings sufficient to appropriately designate the corner of the claim to which it pertains and the name of the claim(s).

RECEIVED  
BLM AZ STATE OFFICE

I hereby certify under penalty of perjury under the laws of the State of ARIZONA that the foregoing statements are true and correct:

2016 AUG 17 P 2:16

(Signature of person responsible for above statement)

Date PHOENIX ARIZONA

Title 18 U.S.C. 1001 and 43 U.S.C. 1212 make it a crime for any person knowingly and willfully to make to any department or agency of the United States any false, fictitious or fraudulent statements or representations as to any matter within its jurisdiction.


**Notary Block**

SUBSCRIBED AND SWORN TO before me, this 25<sup>th</sup> day of July 20 16

By: Celia Jay  
(Signature of Affiant)

Title: Notary Public

My Commission Expires: 04.28.20



**INSTRUCTIONS**

1. This is an optional form that may be used to satisfy the requirements for the Bureau of Land Management (BLM) under the provisions of 43 U.S.C. §1744 and 30 U.S.C. §28-28d and the regulations thereunder (43 CFR part 3835). Since local and State laws may vary, you should contact your local and State agencies where the claims are located to ensure all applicable laws and requirements are satisfied.
2. The claimant(s) must fill in the date in paragraph 1 for the applicable assessment year and the county and state where the claims are located.
3. All claim names, BLM serial numbers, legal descriptions, and original county recording information must be listed for the claims pertaining to this assessment notice.
4. The claimant(s) must complete paragraph 2 listing all labor or improvements which was performed on or did benefit the subject mining claims. The value and date of the labor or improvements must also be listed. The total amount of labor or improvements can be listed, but the total expenditure must equal at least \$100 for each claim.
5. The names and current mailing addresses of the person(s) performing the labor shall be listed in paragraph 3.
6. The name and current mailing address of each owner (claimant) of the claims shall be listed in paragraph 4. The mailing address shall be the owner's address and not the address of an agent or anyone representing the claimant. Be sure to note if there has been a change of address.
7. Paragraph 5 shall be completed to show the date it was verified that all monuments required by law were properly erected, all notices were posted, and that corners were appropriately designated for all claims listed.
8. An exact legible reproduction or duplicate (other than microfilm or other electronic media) of this affidavit or another type of affidavit of assessment work that you file or will file in the county where each claim is located, must be filed with the BLM on or before December 30 of the calendar year in which the assessment year ends. For mill or tunnel sites, a separate notice of intent to hold must be filed with the BLM on or before December 30. Requirements for filing a notice of intent to hold can be found at 43 CFR 3835.33.
9. A processing fee of \$10 for each claim listed must be remitted to the BLM along with this or any other affidavit of assessment work.



**NOTICE OF INTENTION TO HOLD MINING CLAIMS/SITES**

When Recorded Return Document to:

PRESTON PIEPER  
200 HIGH CHAPARRAL  
PRESCOTT, AZ 86303

RECEIVED  
 BLM AZ STATE OFFICE  
 2016 AUG 17 P 2:16  
 PHOENIX, ARIZONA  
 BLM  
 Date  
 Stamp

Check here if this is a change of address.

Telephone: \_\_\_\_\_

E-mail Address: \_\_\_\_\_


I (We) intend to hold the claims(s) and/or site(s) listed below for the calendar year 2016, and I (We) have filed or will file a Notice of Intent to Hold in the county where the claim (s) is located.

Reason for filing a Notice of Intent to Hold instead of an assessment work filing (check one):

- Maintenance fee was paid to maintain claim(s) during this assessment year.
- Mill or tunnel sites.
- Claim(s) was located during the current assessment year.
- BLM has deferred assessment work (attach copy of decision granting deferment, or pending petition for deferment including date petition was filed.)

Line No.	AMC NUMBER	CLAIM/SITE NAME	COUNTY RECORDER DATA (If available)	TWP	RNG	SEC
1	381462	Big BEND	YAVAPAI 4492 514	10N	2E	32
2						
3						
4						
5						
6						
7						
8						
9						
10						

NOTICE OF INTENTION TO HOLD MINING CLAIMS/SITES  
page 2



1. State of Arizona County of YAVAPAI
2. I (Name) PRESTON PIEPER
3. Reside at (Address) 200 HIGH CHAPARRAL  
City PRESCOTT County YAVAPAI State AZ Zip 86303 being duly sworn, depose and say that I am a citizen of the United States, more than eighteen years of age, that all of the facts set forth in this notice, subject to the provisions and penalties of 18 U.S.C. 1001 pertaining to the filing of false, fictitious, or fraudulent statements with the United States, are true and correct according to the best of my knowledge, information and belief.
4. Owner's name and address (If not shown in Items 1-3 above). MARILYN PIEPER  
200 HIGH CHAPARRAL PRESCOTT AZ 86303
5. Dated: 7-25-16 Signature: [Signature]

Bureau of Land Management  
Arizona State Office  
[www.blm.gov/az](http://www.blm.gov/az)

No. of Claims:	<u>1</u>	x \$10 =	<u>\$10.00</u>
Check No:	<u>1003</u>	Init.	<u>AP</u>
Receipt No.:	<u>3633801</u>		
For BLM Use Only			

Preston & Marilyn Pieper  
200 High Chaparral Loop  
Prescott, AZ 86303



RECEIVED  
BLM AZ STATE OFFICE

2016 AUG 17 P 2:15

PHOENIX, ARIZONA

BLM ARIZONA STATE OFFICE  
ONE NORTH CENTRAL AVE. SUITE 800  
PHOENIX, AZ 85004-4427

85004#4427 0041



**United States Department of the Interior**  
**Bureau of Land Management**  
 DIV OF LANDS, MINRLS & ENERGY  
 ONE N CENTRAL AVE  
 PHOENIX, AZ 85004 -4427  
 Phone: 602-417-9200

Receipt

No: 3633801

<b>Transaction #:</b> 3737281	
<b>Date of Transaction:</b> 08/17/2016	
CUSTOMER:	
PRESTON PIEPER 200 HIGH CHAPARRAL PRESCOTT, AZ 86303-6356 US	

LINE #	QTY	DESCRIPTION	REMARKS	UNIT PRICE	TOTAL
1	1.00	LOCATABLE MINERALS / MINING CLAIMS-NOT NEW-UNADJUD, ONE AUTH NO. ONLY / MINING CLAIM MONEY RECEIVED CASES: AMC381462/\$50.00	WAIVER 2017 - 4 / POL 2016 - 4 / NOI 2016 - 1	- n/a -	50.00
<b>TOTAL:</b>					<b>\$50.00</b>

PAYMENT INFORMATION				
1	AMOUNT:	50.00	POSTMARKED:	N/A
	TYPE:	CHECK	RECEIVED:	08/17/2016
	CHECK NO:	1003		
	NAME:	PIEPER, PRESTON L 200 HIGH CHAPARRAL PRESCOTT AZ 86303-6356 US		

REMARKS

This receipt was generated by the automated BLM Collections and Billing System and is a paper representation of a portion of the official electronic record contained therein.

**ENTERED**  
 AUG 23 2016  
 BY: 

UNITED STATES  
DEPARTMENT OF THE INTERIOR  
BUREAU OF LAND MANAGEMENT 1193

**MAINTENANCE FEE WAIVER CERTIFICATION**

412575  
381462  
FORM APPROVED  
OMB NO. 1004-0114  
Expires: October 31, 2016  
417461

SEE INSTRUCTIONS ON PAGE 2

- This small miner waiver is filed for the assessment year beginning on September 1, 2015 and ending on September 1, 2016.
- The undersigned and all related parties owned ten or fewer mining claims, mill, or tunnel sites located and maintained on Federal lands in the United States of America on September 1, 2015.
- The undersigned have performed the assessment work required by law for each mining claim listed prior to filing this waiver and understand that by filing this form, the undersigned must file an affidavit of assessment work with the Bureau of Land Management (BLM) by the December 30th following the filing of this waiver.
- The undersigned understand that if the assessment work obligation has not yet come due under 30 U.S.C. 28 (for those claims in their first assessment year only), a notice of intent to hold reciting this condition must be recorded by the December 30th following the filing of this waiver.
- The undersigned understand that mill and tunnel sites may also be listed on this waiver and be waived from payment of the maintenance fee, and that a notice of intent to hold for these sites is required to be filed with the BLM by the December 30th following the filing of this waiver.
- The undersigned understand and acknowledge that pursuant to 43 U.S.C. 1212 and 18 U.S.C. 1001, the filing or recording of a false, fictitious, or fraudulent document with the BLM may result in a fine of up to \$250,000, a prison term not to exceed five years, or both.
- The mining claims, mill or tunnel sites for which this waiver from payment of the maintenance fees is requested are:

CLAIM OR SITE NAME	BLM RECORDATION SERIAL NUMBER
1. MPCD 3	AMC 417461 ✓
2. MPCD 2	AMC 412576
3. MPCD 1	AMC 412575
4. BIG BEND	AMC 381462
5.	
6.	
7.	
8.	
9.	
10.	

RECEIVED  
BLM AZ STATE OFFICE  
2015 AUG - 6 P 3:03  
PHOENIX, ARIZONA

The owner(s) (claimants) of the above mining claims and sites are:

PRESTON PIEPER  
(Owner's Name - Please Print)  
200 HIGH CHAPARRAL  
(Owner's Mailing Address)

[Signature]  
(Owner's Signature)  
PRESCOTT AZ 86303  
(City) (State) (Zip Code)

MARILYN PIEPER  
(Owner's Name - Please Print)  
200 HIGH CHAPARRAL  
(Owner's Mailing Address)

[Signature]  
(Owner's Signature)  
PRESCOTT AZ 86303  
(City) (State) (Zip Code)

\_\_\_\_\_  
(Owner's Name - Please Print)  
\_\_\_\_\_  
(Owner's Mailing Address)

\_\_\_\_\_  
(Owner's Signature)  
\_\_\_\_\_  
(City) (State) (Zip Code)

\_\_\_\_\_  
(Owner's Name - Please Print)  
\_\_\_\_\_  
(Owner's Mailing Address)

\_\_\_\_\_  
(Owner's Signature)  
\_\_\_\_\_  
(City) (State) (Zip Code)

ENTERED  
SEP 02 2015  
BY: [Signature]

NW ✓  
9/2/2015  
Ma

(Owner's Name - Please Print)

(Owner's Signature)

(Owner's Mailing Address)

(City)

(State)

(Zip Code)

(Owner's Name - Please Print)

(Owner's Signature)

(Owner's Mailing Address)

(City)

(State)

(Zip Code)

(Owner's Name - Please Print)

(Owner's Signature)

(Owner's Mailing Address)

(City)

(State)

(Zip Code)

(Owner's Name - Please Print)

(Owner's Signature)

(Owner's Mailing Address)

(City)

(State)

(Zip Code)

18 U.S.C. 1001 and 43 U.S.C. 1212 make it a crime for any person knowingly and willfully to make to any department or agency of the United States any false, fictitious or fraudulent statements or representations as to any matter within its jurisdiction.

INSTRUCTIONS

1. This certification is made under the provisions of 43 U.S.C. § 1744 and 30 U.S.C. §28-28k and the regulations thereunder (43 CFR Part 3830).
2. The claimant(s) must fill in the dates in paragraph 1 for the beginning and ending of the assessment year for which this waiver is sought.
3. The claimant(s) must fill in the date in paragraph 2 for the beginning of the assessment year for which this waiver is sought.
4. All claim and site names and BLM serial numbers must be listed for the mining claims, mill sites, and tunnel sites for which the waiver is sought.
5. All owners of the mining claims, mill sites, and tunnel sites and their addresses must be given.
6. This waiver form must be signed by all the claimants or their designated agent, in original form. If an agent is designated, a notarized designation of agent, signed by all of the claimants with proper address given, must be submitted with this waiver.
7. This form must be filed no later than September 1st for the upcoming assessment year in the BLM State Office where the mining claims or sites are recorded, or the waiver cannot be granted by the BLM. (Example: To obtain a waiver for the assessment year 2012, which begins on September 1, 2011, you must qualify for and file for a waiver no later than September 1, 2011, in the proper BLM State Office.)
8. For all mining claims which require assessment work, you must record an affidavit of labor on or before the December 30th immediately following the filing of this waiver. For all other mining claims or sites waived, you must record a notice of intent to hold on or before the December 30th immediately following the filing of this waiver.
9. Mill and tunnel sites may also be listed on this waiver and be waived from payment of the maintenance fee. A notice of intent to hold for these sites is required to be filed by the December 30th following the filing of this waiver.

RECEIVED  
BLM AZ STATE OFFICE  
2015 AUG -6 P 3:04  
PHOENIX, ARIZONA

FOR OFFICIAL USE ONLY

412575



Expires: October 31, 2016

417461

Form 3830-4  
 (October 2013)

UNITED STATES  
 DEPARTMENT OF THE INTERIOR  
 BUREAU OF LAND MANAGEMENT

**AFFIDAVIT OF ANNUAL ASSESSMENT WORK**

**WHEN RECORDED, MAIL DOCUMENT TO:**

NAME: PRESTON PIEPER

ADDRESS: 200 High CHAPARRAL

CITY, STATE, ZIP: PRESCOTT, AZ 86303

**FOR COUNTY RECORDER'S USE**

No. of Claims 3

x \$10/claim

Total due BLM \$ 30.<sup>00</sup>

**TO ALL WHOM IT MAY CONCERN:**

1. The undersigned certifies that at least \$100 per claim was expended for development, labor and improvements, or equivalent value added, as the annual assessment work for the assessment year ending September 1, 2015 for the following contiguous unpatented mining claim(s), located in the County of YAVAPAI, in the State of ARIZONA.

AMC BLM Serial No.	Name of Claim	Tp	Rg	Sec	Mer	County Recordation Book and Page No.		Date
		Example: 13N 5E 14 MDM						
412575	MPCD 1	10N	2E	31	14	4843	857	9/4/12
412576	MPCD 2	10N	2E	32	14	4843	856	9/4/12
417461	MPCD 3	10N	2E	31	14	4903	346	9/4/12

RECEIVED  
 BLM  
 PHOENIX, ARIZONA  
 2015 AUG - 6 P 3:03

R/m # 3361318



2. Type of labor and improvements (specify what was done and give the total value for that labor and improvement to show at least \$100 for each claim). If a geological, geochemical, or geophysical survey was performed, as per 30 U.S.C. 28-1, reference the title of the report of survey, give cost and date of the survey and report, and indicate it was filed with the County Recorder:

Description of Work Performed	Location	Value	Date Work Was Performed
ROAD REPAIRS, Active Mining	(MPCD 1)	\$ 150 -	2-27-15 / 5-18-15
ROAD REPAIRS "	(MPCD 2)	\$ 150 -	2-27-15 / 5-18-15
ROAD REPAIRS "	(MPCD 3)	\$ 150 -	2-27-15 / 5-18-15
REPAIRED CLAIM SIGNS / MAINTENANCE	MPCD 1-3	\$ 200 -	9-10-14
ROAD REPAIRS	MPCD 1-3-	\$ 100 -	1-15

3. Name and mailing address of each person who performed the labor and improvements:

Name (please print)

PRESTON PIEPER  
JAMES RIDENHOUR  
BILL COFFE

Current Mailing Address (please print)

200 HIGH CHAPARRAL PRESCOTT AZ 86303  
700 W. CHEROKEE PRESCOTT AZ 86303  
824 E. PINE KNOLL PRESCOTT AZ 86303

4. Name and mailing address of each person who holds and claims the subject mining claim(s) for the valuable minerals contained therein. Be sure to indicate if there is a change of address:

Name (please print)

PRESTON PIEPER  
MARILYN PIEPER

Current Mailing Address (please print)

200 HIGH CHAPARRAL PRESCOTT AZ 86303  
200 HIGH CHAPARRAL PRESCOTT AZ 86303

DEMAND RECEIVED OFFICE  
 2015 AUG - 6 P 3: 04  
 PHOENIX ARIZONA

5. The undersigned testifies that on the date of 7-24, 2015, all monuments required by law were erected upon the subject claim(s), and all notices required by law were posted on the subject claim(s) or copies thereof were in place, and at said date, each corner monument bore or contained

markings sufficient to appropriately designate the corner of the claim to which it pertains and the name of the claim(s).

I hereby certify under penalty of perjury under the laws of the State of ARIZONA that the foregoing statements are true and correct:

*[Handwritten Signature]*

Date: 7-24-15

(Signature of person responsible for above statement)

Title 18 U.S.C. 1001 and 43 U.S.C. 1212 make it a crime for any person knowingly and willfully to make to any department or agency of the United States any false, fictitious or fraudulent statements or representations as to any matter within its jurisdiction.

**Notary Block**

SUBSCRIBED AND SWORN TO before me, this 24 day of July 2015

By: Beatrice Montez  
(Signature of Affiant)

Title: Notary

My Commission Expires: 01/31/2018



**INSTRUCTIONS**

1. This is an optional form that may be used to satisfy the requirements for the Bureau of Land Management (BLM) under the provisions of 43 U.S.C. §1744 and 30 U.S.C. §28-28d and the regulations thereunder (43 CFR part 3835). Since local and State laws may vary, you should contact your local and State agencies where the claims are located to ensure all applicable laws and requirements are satisfied.
2. The claimant(s) must fill in the date in paragraph 1 for the applicable assessment year and the county and state where the claims are located.
3. All claim names, BLM serial numbers, legal descriptions, and original county recording information must be listed for the claims pertaining to this assessment notice.
4. The claimant(s) must complete paragraph 2 listing all labor or improvements which was performed on or did benefit the subject mining claims. The value and date of the labor or improvements must also be listed. The total amount of labor or improvements can be listed, but the total expenditure must equal at least \$100 for each claim.
5. The names and current mailing addresses of the person(s) performing the labor shall be listed in paragraph 3.
6. The name and current mailing address of each owner (claimant) of the claims shall be listed in paragraph 4. The mailing address shall be the owner's address and not the address of an agent or anyone representing the claimant. Be sure to note if there has been a change of address.
7. Paragraph 5 shall be completed to show the date it was verified that all monuments required by law were properly erected, all notices were posted, and that corners were appropriately designated for all claims listed.
8. An exact legible reproduction or duplicate (other than microfilm or other electronic media) of this affidavit or another type of affidavit of assessment work that you file or will file in the county where each claim is located, must be filed with the BLM on or before December 30 of the calendar year in which the assessment year ends. For mill or tunnel sites, a separate notice of intent to hold must be filed with the BLM on or before December 30. Requirements for filing a notice of intent to hold can be found at 43 CFR 3835.33.
9. A processing fee of \$10 for each claim listed must be remitted to the BLM along with this or any other affidavit of assessment work.

Preston & Marilyn Pieper  
200 High Chaparral Loop  
Prescott, AZ 86303

RECEIVED  
BLM AZ STATE OFFICE

2015 AUG -6 P 2:45

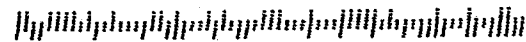
PHOENIX, ARIZONA

*BLM*  
ARIZONA STATE OFFICE  
ONE NORTH CENTRAL AVE. Suite 800  
PHOENIX, AZ 85004-4427

PHOENIX AZ 852  
04 AUG 2015 PM 5 L



85004442700



**United States Department of the Interior**  
**Bureau of Land Management**  
 LANDS/RECREATION & PLANNING  
 ONE N CENTRAL AVE  
 PHOENIX, AZ 85004 -2203  
 Phone: 602-417-9200

Receipt

No: 3361318

<b>Transaction #:</b> 3459315	
<b>Date of Transaction:</b> 08/07/2015	
<b>CUSTOMER:</b>	
MARILYN PIEPER 200 HIGH CHAPARRAL PRESCOTT, AZ 86303-6356 US	

LINE #	QTY	DESCRIPTION	REMARKS	UNIT PRICE	TOTAL
1	1.00	LOCATABLE MINERALS / MINING CLAIMS- NOT NEW-UNADJUD, ONE AUTH NO. ONLY / MINING CLAIM MONEY RECEIVED CASES: AMC412575/\$50.00	POL 2015/3 WAV TRF/2	- n/a -	50.00
<b>TOTAL:</b>					<b>\$50.00</b>

PAYMENT INFORMATION					
1	AMOUNT:	50.00	POSTMARKED:	08/04/2015	
	TYPE:	CHECK	RECEIVED:	08/06/2015	
	CHECK NO:	2494			
	NAME:	PIEPER, PRESTON L 200 HIGH CHAPARRAL PRESCOTT AZ 86303-6356 US			

REMARKS

This receipt was generated by the automated BLM Collections and Billing System and is a paper representation of a portion of the official electronic record contained therein.

*R. An*

UNITED STATES  
DEPARTMENT OF THE INTERIOR  
BUREAU OF LAND MANAGEMENT

MAINTENANCE FEE WAIVER CERTIFICATION

79  
*[Handwritten initials]*

381462  
371029  
FORM APPROVED  
OMB NO. 1004-0114  
Expires: October 31, 2016  
403543

SEE INSTRUCTIONS ON PAGE 2

- This small miner waiver is filed for the assessment year beginning on September 1, 2015 and ending on September 1, 2016. 397166
- The undersigned and all related parties owned ten or fewer mining claims, mill, or tunnel sites located and maintained on Federal lands in the United States of America on September 1, 2015.
- The undersigned have performed the assessment work required by law for each mining claim listed prior to filing this waiver and understand that by filing this form, the undersigned must file an affidavit of assessment work with the Bureau of Land Management (BLM) by the December 30th following the filing of this waiver.
- The undersigned understand that if the assessment work obligation has not yet come due under 30 U.S.C. 28 (for those claims in their first assessment year only), a notice of intent to hold reciting this condition must be recorded by the December 30th following the filing of this waiver.
- The undersigned understand that mill and tunnel sites may also be listed on this waiver and be waived from payment of the maintenance fee, and that a notice of intent to hold for these sites is required to be filed with the BLM by the December 30th following the filing of this waiver.
- The undersigned understand and acknowledge that pursuant to 43 U.S.C. 1212 and 18 U.S.C. 1001, the filing or recording of a false, fictitious, or fraudulent document with the BLM may result in a fine of up to \$250,000, a prison term not to exceed five years, or both.
- The mining claims, mill or tunnel sites for which this waiver from payment of the maintenance fees is requested are:

CLAIM OR SITE NAME	BLM RECORDATION SERIAL NUMBER
1. <u>COFFEE HOUR</u> ✓	<u>AMC 371029</u>
2.	
3.	
4.	
5.	
6.	
7.	
8.	
9.	
10.	

RECEIVED  
BLM AZ STATE OFFICE  
2015 JUL -6 P 2:45  
PHOENIX, ARIZONA

The owner(s) (claimants) of the above mining claims and sites are:

JAMES D. RIDENHOUR  
(Owner's Name - Please Print)

700 W. CHEROKEE  
(Owner's Mailing Address)

*James D. Ridenhour*  
(Owner's Signature)

PRESCOTT AZ 86303  
(City) (State) (Zip Code)

\_\_\_\_\_  
(Owner's Name - Please Print)

BILL COFFEY  
(Owner's Mailing Address)

\_\_\_\_\_  
(Owner's Signature)

\_\_\_\_\_  
(City) (State) (Zip Code)

BILL COFFEY  
(Owner's Name - Please Print)

824 E. PINE KNOLL  
(Owner's Mailing Address)

*Bill R Coffey*  
(Owner's Signature)

PRESCOTT AZ 86303  
(City) (State) (Zip Code)

\_\_\_\_\_  
(Owner's Name - Please Print)

\_\_\_\_\_  
(Owner's Mailing Address)

\_\_\_\_\_  
(Owner's Signature)

\_\_\_\_\_  
(City) (State) (Zip Code)

INTERESTED  
SEP 02 2015  
BY: *[Signature]*

*nmw*  
9/2/2015  
*[Signature]*

(Owner's Name - Please Print)	(Owner's Signature)		
(Owner's Mailing Address)	(City)	(State)	(Zip Code)
(Owner's Name - Please Print)	(Owner's Signature)		
(Owner's Mailing Address)	(City)	(State)	(Zip Code)
(Owner's Name - Please Print)	(Owner's Signature)		
(Owner's Mailing Address)	(City)	(State)	(Zip Code)
(Owner's Name - Please Print)	(Owner's Signature)		
(Owner's Mailing Address)	(City)	(State)	(Zip Code)

18 U.S.C. 1001 and 43 U.S.C. 1212 make it a crime for any person knowingly and willfully to make to any department or agency of the United States any false, fictitious or fraudulent statements or representations as to any matter within its jurisdiction.

**INSTRUCTIONS**

1. This certification is made under the provisions of 43 U.S.C. § 1744 and 30 U.S.C. §28-28k and the regulations thereunder (43 CFR Part 3830).
2. The claimant(s) must fill in the dates in paragraph 1 for the beginning and ending of the assessment year for which this waiver is sought.
3. The claimant(s) must fill in the date in paragraph 2 for the beginning of the assessment year for which this waiver is sought.
4. All claim and site names and BLM serial numbers must be listed for the mining claims, mill sites, and tunnel sites for which the waiver is sought.
5. All owners of the mining claims, mill sites, and tunnel sites and their addresses must be given.
6. This waiver form must be signed by all the claimants or their designated agent, in original form. If an agent is designated, a notarized designation of agent, signed by all of the claimants with proper address given, must be submitted with this waiver.
7. This form must be filed no later than September 1st for the upcoming assessment year in the BLM State Office where the mining claims or sites are recorded, or the waiver cannot be granted by the BLM. (Example: To obtain a waiver for the assessment year 2012, which begins on September 1, 2011, you must qualify for and file for a waiver no later than September 1, 2011, in the proper BLM State Office.)
8. For all mining claims which require assessment work, you must record an affidavit of labor on or before the December 30th immediately following the filing of this waiver. For all other mining claims or sites waived, you must record a notice of intent to hold on or before the December 30th immediately following the filing of this waiver.
9. Mill and tunnel sites may also be listed on this waiver and be waived from payment of the maintenance fee. A notice of intent to hold for these sites is required to be filed by the December 30th following the filing of this waiver.

RECEIVED  
 BLM AZ STATE OFFICE  
 2015 JUL -6 P 2:45  
 PHOENIX, ARIZONA

FOR OFFICIAL USE ONLY

UNITED STATES  
DEPARTMENT OF THE INTERIOR  
BUREAU OF LAND MANAGEMENT

80

*JMR*

381462  
397166

FORM APPROVED 403543  
OMB NO. 1004-0114  
Expires: October 31, 2016

MAINTENANCE FEE WAIVER CERTIFICATION

SEE INSTRUCTIONS ON PAGE 2

- This small miner waiver is filed for the assessment year beginning on September 1, 2015 and ending on September 1, 2016.
- The undersigned and all related parties owned ten or fewer mining claims, mill, or tunnel sites located and maintained on Federal lands in the United States of America on September 1, 2015.
- The undersigned have performed the assessment work required by law for each mining claim listed prior to filing this waiver and understand that by filing this form, the undersigned must file an affidavit of assessment work with the Bureau of Land Management (BLM) by the December 30th following the filing of this waiver.
- The undersigned understand that if the assessment work obligation has not yet come due under 30 U.S.C. 28 (for those claims in their first assessment year only), a notice of intent to hold reciting this condition must be recorded by the December 30th following the filing of this waiver.
- The undersigned understand that mill and tunnel sites may also be listed on this waiver and be waived from payment of the maintenance fee, and that a notice of intent to hold for these sites is required to be filed with the BLM by the December 30th following the filing of this waiver.
- The undersigned understand and acknowledge that pursuant to 43 U.S.C. 1212 and 18 U.S.C. 1001, the filing or recording of a false, fictitious, or fraudulent document with the BLM may result in a fine of up to \$250,000, a prison term not to exceed five years, or both.
- The mining claims, mill or tunnel sites for which this waiver from payment of the maintenance fees is requested are:

CLAIM OR SITE NAME	BLM RECORDATION SERIAL NUMBER
1. <u>BIG BEND</u> ✓	<u>AMC 381462</u>
2. <u>BIG ROCK</u>	<u>AMC 397166</u>
3. <u>BOZO</u>	<u>AMC 403543</u>
4.	
5.	
6.	
7.	
8.	
9.	
10.	

WAIVER SUBMITTED FOR THESE CLAIMS BY CLAIMANT OWNERS. RM

RECEIVED  
BLM ALBUQUERQUE OFFICE  
2015 JUL - 6 P 2:45  
PHOENIX, ARIZONA

The owner(s) (claimants) of the above mining claims and sites are:

JAMES D. RIDENHOUR JR  
(Owner's Name - Please Print)

700 W. CHEROKEE  
(Owner's Mailing Address)

James D. Ridenhour  
(Owner's Signature)

PRISCOTT AZ 86303  
(City) (State) (Zip Code)

-----

\_\_\_\_\_  
(Owner's Name - Please Print)

\_\_\_\_\_  
(Owner's Mailing Address)

\_\_\_\_\_  
(Owner's Signature)

\_\_\_\_\_  
(City) (State) (Zip Code)

-----

\_\_\_\_\_  
(Owner's Name - Please Print)

\_\_\_\_\_  
(Owner's Mailing Address)

\_\_\_\_\_  
(Owner's Signature)

\_\_\_\_\_  
(City) (State) (Zip Code)

-----

\_\_\_\_\_  
(Owner's Name - Please Print)

\_\_\_\_\_  
(Owner's Mailing Address)

\_\_\_\_\_  
(Owner's Signature)

\_\_\_\_\_  
(City) (State) (Zip Code)

AMC 403543 only  
ENTERED  
SEP 02 2015  
BY: *JMR*

(Continued on page 2)

ONLY BOZO AMC 403543  
IN RIDENHOUR NAME.

AMC 397166, AMC 381462 IN  
OTHER CLAIMANTS  
NAMES. RM

NWV  
9/2/2015  
RM

When Recorded, MAIL to:

2015-0030961 ADL Page: 1 of 5  
07/01/2015 12:08:34  
Leslie M. Hoffman  
OFFICIAL RECORDS OF YAVAPAI COUNTY \$15.00  
JAMES RIDENHOUR

SEE PAGE 2



---

AFFIDAVIT OF ANNUAL ASSESSMENT

RECEIVED  
CLERK OF SUPERIOR COURT  
2015 JUL -6 P 2:45  
PHOENIX, ARIZONA



UNITED STATES  
DEPARTMENT OF THE INTERIOR  
BUREAU OF LAND MANAGEMENT

FORM APPROVED  
OMB NO.: 1004-0114  
Expires: October 31, 2016

381462  
397166  
403543

**AFFIDAVIT OF ANNUAL ASSESSMENT WORK**

WHEN RECORDED, MAIL DOCUMENT TO:

NAME: JAMES D. RIDENHOUR

ADDRESS: 700 W. CHEROKEE

CITY, STATE, ZIP: PRESCOTT, AZ 86303

FOR COUNTY RECORDER'S USE

No. of Claims 3  
x \$10/claim  
Total due BLM \$ 30

TO ALL WHOM IT MAY CONCERN:

1. The undersigned certifies that at least \$100 per claim was expended for development, labor and improvements, or equivalent value added, as the annual assessment work for the assessment year ending September 1, 2015 for the following contiguous unpatented mining claim(s), located in the County of YAVAPAI, in the State of ARIZONA.

AMC BLM Serial No.	Name of Claim	Tp	Rg	Sec	Mer	County Recordation Book and Page No.	Date
403543	BOZO	12	2N	3W	36	14 4766 496	9/27/2010
381462	BIG BEND	10	N	2E	32	14 4492 514	
397166	BIG ROCK	13	N	2W	33	14 4682 226	7/17/2009

RECEIVED  
BLM STATE OFFICE  
2015 JUL - 6 P 2:45  
PHOENIX, ARIZONA

ENTERED  
JUL 09 2015  
BY: Altun

2. Type of labor and improvements (specify what was done and give the total value for that labor and improvement to show at least \$100 for each claim). If a geological, geochemical, or geophysical survey was performed, as per 30 U.S.C. 28-1, reference the title of the report of survey, give cost and date of the survey and report, and indicate it was filed with the County Recorder:

Description of Work Performed	Value of Work Performed	Date Work Was Performed
(BOZO) REPAIRED WASHED OUT ROAD	\$150	6/30/2015
(BIG ROCK) REPAIRED WASHED OUT RD. REPAIRED CORNER MARKERS	\$150	6/29/2015
(BIG BAND) USED MINI TRENCHER TO LOCATE PEY STRAINS. REPAIRED ROAD	\$150	1/2015

3. Name and mailing address of each person who performed the labor and improvements:

Name (please print)

PRESTON PIEPER

JAMES D. RIDENHOUR

BILL COFFEY

Current Mailing Address (please print)

200 HIGH CANYON RD. PRESCOTT, AZ 86303

700 W. CHEROKEE PRESCOTT, AZ 86303

824 E. PINE LAKE PRESCOTT AZ 86303

4. Name and mailing address of each person who holds and claims the subject mining claim(s) for the valuable minerals contained therein. Be sure to indicate if there is a change of address:

Name (please print)

JAMES D. RIDENHOUR

Current Mailing Address (please print)

700 W. CHEROKEE PRESCOTT, AZ 86303

RECEIVED  
 CLERK'S OFFICE  
 2015 JUL 16 P 2:46  
 PHOENIX, ARIZONA

5. The undersigned testifies that on the date of 7/1/2015, 2015, all monuments required by law were erected upon the subject claim(s), and all notices required by law were posted on the subject claim(s) or copies thereof were in place, and at said date, each corner monument bore or contained

## NOTICES

**THE PRIVACY ACT** and 43 CFR 2.48(d) require that you be furnished with the following information in connection with the information requested by this form.

**AUTHORITY:** 30 U.S.C. §28-28d and 43 CFR part 3835 permit collection of the information requested by this form.

**PRINCIPAL PURPOSE:** The BLM will use the information you provide to document compliance with 43 U.S.C. 1744 and that assessment work has been completed in accordance with 30 U.S.C. § 28-28d and 43 CFR part 3835 in lieu of paying the maintenance fee for the mining claims listed on this form.

**ROUTINE USES:** The BLM will only disclose this information in accordance with the provisions at 43 CFR 2.56(b) and (c).

**EFFECT OF NOT PROVIDING INFORMATION:** Disclosure of the requested information is required by 30 U.S.C. § 28-28d and 43 CFR part 3835 for claimants qualified to perform assessment work in lieu of paying the maintenance fee. Failure to submit all the requested information or to complete this form will delay the BLM's processing of the form and may preclude the BLM's acceptance of the assessment work information, which may result in forfeiture of the mining claim(s) by the claimant.

**THE PAPERWORK REDUCTION ACT** requires us to inform you that:

Use of this form is optional. You must perform assessment if a waiver to pay the maintenance fee has been requested. This form is provided to help you attest that annual assessment work has been completed in lieu of paying the maintenance fee for your claim(s). Submission of the requested information is necessary to obtain or retain a benefit.

You do not have to respond to this or any other Federal agency-sponsored information collection unless it displays a valid OMB control number.

**BURDEN HOURS STATEMENT:** The estimated public reporting burden for this form is 30 minutes per response, including the time for reviewing instructions, gathering and maintaining data, and completing and reviewing the form. You may submit comments regarding the burden estimate or any other aspect of this form to: U.S. Department of the Interior, Bureau of Land Management (1004-0114), Bureau Information Collection Clearance Officer (WO-630), 1849 C Street, N.W., Room 2134LM, Washington, D.C. 20240.

RECEIVED  
BLM DISTRICT OFFICE  
2015 JUL -6 P 2:46  
PHOENIX, ARIZONA

markings sufficient to appropriately designate the corner of the claim to which it pertains and the name of the claim(s).

I hereby certify under penalty of perjury under the laws of the State of ARIZONA that the foregoing statements are true and correct:

Joann D. Jordan Date: 7/1/2015  
(Signature of person responsible for above statement)

Title 18 U.S.C. 1001 and 43 U.S.C. 1212 make it a crime for any person knowingly and willfully to make to any department or agency of the United States any false, fictitious or fraudulent statements or representations as to any matter within its jurisdiction.

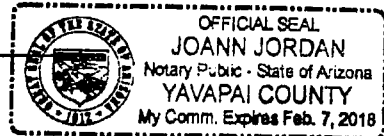
**Notary Block**

SUBSCRIBED AND SWORN TO before me, this 1st day of July 2015

By: Joann Jordan  
(Signature of Affiant)

Title: Deputy Recording Clerk

My Commission Expires: 2/7/2014



**INSTRUCTIONS**

1. This is an optional form that may be used to satisfy the requirements for the Bureau of Land Management (BLM) under the provisions of 43 U.S.C. §1744 and 30 U.S.C. §28-28d and the regulations thereunder (43 CFR part 3835). Since local and State laws may vary, you should contact your local and State agencies where the claims are located to ensure all applicable laws and requirements are satisfied.
2. The claimant(s) must fill in the date in paragraph 1 for the applicable assessment year and the county and state where the claims are located.
3. All claim names, BLM serial numbers, legal descriptions, and original county recording information must be listed for the claims pertaining to this assessment notice.
4. The claimant(s) must complete paragraph 2 listing all labor or improvements which was performed on or did benefit the subject mining claims. The value and date of the labor or improvements must also be listed. The total amount of labor or improvements can be listed, but the total expenditure must equal at least \$100 for each claim.
5. The names and current mailing addresses of the person(s) performing the labor shall be listed in paragraph 3.
6. The name and current mailing address of each owner (claimant) of the claims shall be listed in paragraph 4. The mailing address shall be the owner's address and not the address of an agent or anyone representing the claimant. Be sure to note if there has been a change of address.
7. Paragraph 5 shall be completed to show the date it was verified that all monuments required by law were properly erected, all notices were posted, and that corners were appropriately designated for all claims listed.
8. An exact legible reproduction or duplicate (other than microfilm or other electronic media) of this affidavit or another type of affidavit of assessment work that you file or will file in the county where each claim is located, must be filed with the BLM on or before December 30 of the calendar year in which the assessment year ends. For mill or tunnel sites, a separate notice of intent to hold must be filed with the BLM on or before December 30. Requirements for filing a notice of intent to hold can be found at 43 CFR 3835.33.
9. A processing fee of \$10 for each claim listed must be remitted to the BLM along with this or any other affidavit of assessment work.

RECEIVED  
2015 JUL -6 PM 2:46  
PHOENIX, ARIZONA

When Recorded, MAIL TO:

SEE PAGE 2

2015-0030962 ADL  
07/01/2015 12:08:34 PM Page: 1 of 5  
Leslie M. Hoffman  
OFFICIAL RECORDS OF YAVAPAI COUNTY \$15.00  
JAMES RIDENHOUR



AFFIDAVIT OF ANNUAL ASSESSMENT

RECEIVED  
CLERK OF SUPERIOR COURT  
2015 JUL -6 P 2:46  
PHOENIX, ARIZONA

UNITED STATES  
DEPARTMENT OF THE INTERIOR  
BUREAU OF LAND MANAGEMENT

FORM APPROVED **371029**  
OMB NO.: 1004-0114  
Expires: October 31, 2016

**AFFIDAVIT OF ANNUAL ASSESSMENT WORK**

WHEN RECORDED, MAIL DOCUMENT TO:

NAME: JAMES D. RIDENHOUR

ADDRESS: 700 W. CHEROKEE

CITY, STATE, ZIP: PRESCOTT, AZ 86303

FOR COUNTY RECORDER'S USE

No. of Claims 1  
x \$10/claim  
Total due BLM \$ 10

TO ALL WHOM IT MAY CONCERN:

I, the undersigned certifies that at least \$100 per claim was expended for development, labor and improvements, or equivalent value added, as the annual assessment work for the assessment year ending September 1, 2015 for the following contiguous unpatented mining claim(s), located in the County of YAVAPAI, in the State of ARIZONA.

AMC BLM Serial No.	Name of Claim	Tp	Rg	Sec	Mer	County Recordation Book and Page No.	Date
371029	COFFEE HOUR	12 1/2 N	3 W	36	14	<del>4512 444</del> 4510 625	<del>7/27/2009</del> 5/30/2007

RECEIVED  
 PLANNING SERVICE OFFICE  
 2015 JUL - 6 PM 2:46  
 PHOENIX, ARIZONA

ENTERED  
JUL 09 2015  
BY: R. Am

2. Type of labor and improvements (specify what was done and give the total value for that labor and improvement to show at least \$100 for each claim). If a geological, geochemical, or geophysical survey was performed, as per 30 U.S.C. 28-1, reference the title of the report of survey, give cost and date of the survey and report, and indicate it was filed with the County Recorder:

Description of Work Performed	Value of Work Performed	Date Work Was Performed
REPAIRED WASHED OUT ROAD, CLEARED TRAIL, REMOVED TRASH	\$250	7/1/2015

3. Name and mailing address of each person who performed the labor and improvements:

Name (please print)

JAMES D. RIDENHOUR  
 BILL COFFEY  
 PRESTON PIEPER

Current Mailing Address (please print)

700 W. CHEROKEE PRISCOTT, AZ 86303  
 824 E. PINE KNOLL PRISCOTT, AZ 86303  
 200 HIGH CHAPARRAL PRISCOTT, AZ 86303

4. Name and mailing address of each person who holds and claims the subject mining claim(s) for the valuable minerals contained therein. Be sure to indicate if there is a change of address:

Name (please print)

JAMES D. RIDENHOUR  
 BILL COFFEY

Current Mailing Address (please print)

700 W. CHEROKEE PRISCOTT, AZ 86303  
 824 E. PINE KNOLL PRISCOTT, AZ 86303

RECEIVED  
 BILL COFFEY  
 2015 JUL - 6 P 2:46  
 PHOENIX, ARIZONA

5. The undersigned testifies that on the date of JULY 1, 2015, all monuments required by law were erected upon the subject claim(s), and all notices required by law were posted on the subject claim(s) or copies thereof were in place, and at said date, each corner monument bore or contained

## NOTICES

**THE PRIVACY ACT** and 43 CFR 2.48(d) require that you be furnished with the following information in connection with the information requested by this form.

**AUTHORITY:** 30 U.S.C. §28-28d and 43 CFR part 3835 permit collection of the information requested by this form.

**PRINCIPAL PURPOSE:** The BLM will use the information you provide to document compliance with 43 U.S.C. 1744 and that assessment work has been completed in accordance with 30 U.S.C. § 28-28d and 43 CFR part 3835 in lieu of paying the maintenance fee for the mining claims listed on this form.

**ROUTINE USES:** The BLM will only disclose this information in accordance with the provisions at 43 CFR 2.56(b) and (c).

**EFFECT OF NOT PROVIDING INFORMATION:** Disclosure of the requested information is required by 30 U.S.C. § 28-28d and 43 CFR part 3835 for claimants qualified to perform assessment work in lieu of paying the maintenance fee. Failure to submit all the requested information or to complete this form will delay the BLM's processing of the form and may preclude the BLM's acceptance of the assessment work information, which may result in forfeiture of the mining claim(s) by the claimant.

**THE PAPERWORK REDUCTION ACT** requires us to inform you that:

Use of this form is optional. You must perform assessment if a waiver to pay the maintenance fee has been requested. This form is provided to help you attest that annual assessment work has been completed in lieu of paying the maintenance fee for your claim(s). Submission of the requested information is necessary to obtain or retain a benefit.

You do not have to respond to this or any other Federal agency-sponsored information collection unless it displays a valid OMB control number.

**BURDEN HOURS STATEMENT:** The estimated public reporting burden for this form is 30 minutes per response, including the time for reviewing instructions, gathering and maintaining data, and completing and reviewing the form. You may submit comments regarding the burden estimate or any other aspect of this form to: U.S. Department of the Interior, Bureau of Land Management (1004-0114), Bureau Information Collection Clearance Officer (WO-630), 1849 C Street, N.W., Room 2134LM, Washington, D.C. 20240.

RECEIVED  
CLIMATE STATE OFFICE  
2015 JUL - 6 P 2:46  
PHOENIX, ARIZONA



markings sufficient to appropriately designate the corner of the claim to which it pertains and the name of the claim(s).

I hereby certify under penalty of perjury under the laws of the State of ARIZONA that the foregoing statements are true and correct:

Joann D. Jordan Date: 7/1/2015  
(Signature of person responsible for above statement)

Title 18 U.S.C. 1001 and 43 U.S.C. 1212 make it a crime for any person knowingly and willfully to make to any department or agency of the United States any false, fictitious or fraudulent statements or representations as to any matter within its jurisdiction.

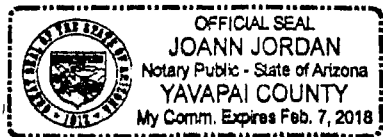
**Notary Block**

SUBSCRIBED AND SWORN TO before me, this 1st day of July 2015

By: Joann Jordan  
(Signature of Affiant)

Title: Spokane County Clerk

My Commission Expires: 2/7/2018



**INSTRUCTIONS**

1. This is an optional form that may be used to satisfy the requirements for the Bureau of Land Management (BLM) under the provisions of 43 U.S.C. §1744 and 30 U.S.C. §28-28d and the regulations thereunder (43 CFR part 3835). Since local and State laws may vary, you should contact your local and State agencies where the claims are located to ensure all applicable laws and requirements are satisfied.
2. The claimant(s) must fill in the date in paragraph 1 for the applicable assessment year and the county and state where the claims are located.
3. All claim names, BLM serial numbers, legal descriptions, and original county recording information must be listed for the claims pertaining to this assessment notice.
4. The claimant(s) must complete paragraph 2 listing all labor or improvements which was performed on or did benefit the subject mining claims. The value and date of the labor or improvements must also be listed. The total amount of labor or improvements can be listed, but the total expenditure must equal at least \$100 for each claim.
5. The names and current mailing addresses of the person(s) performing the labor shall be listed in paragraph 3.
6. The name and current mailing address of each owner (claimant) of the claims shall be listed in paragraph 4. The mailing address shall be the owner's address and not the address of an agent or anyone representing the claimant. Be sure to note if there has been a change of address.
7. Paragraph 5 shall be completed to show the date it was verified that all monuments required by law were properly erected, all notices were posted, and that corners were appropriately designated for all claims listed.
8. An exact legible reproduction or duplicate (other than microfilm or other electronic media) of this affidavit or another type of affidavit of assessment work that you file or will file in the county where each claim is located, must be filed with the BLM on or before December 30 of the calendar year in which the assessment year ends. For mill or tunnel sites, a separate notice of intent to hold must be filed with the BLM on or before December 30. Requirements for filing a notice of intent to hold can be found at 43 CFR 3835.33.
9. A processing fee of \$10 for each claim listed must be remitted to the BLM along with this or any other affidavit of assessment work.

RECEIVED  
JUL - 6 P 2:46  
PHOENIX, ARIZONA



Carolyn Ridenhour  
700 Cherokee Rd  
Prescott, AZ 86303-7202

RECEIVED  
P M AZ STATE OFFICE

2015 JUL -6 P 2:45

PHOENIX, ARIZONA

BLM  
PUBLIC ROOM  
1 NORTH CENTRAL SUITE 800  
PHOENIX, AZ 85004




Carolyn Ridenhour  
700 Cherokee Rd  
Prescott, AZ 86303-7202

RECEIVED  
BLM AZ STATE OFFICE

2015 JUL -6 P 2:45

PHOENIX, ARIZONA

BLM  
PUBLIC ROOM  
1 NORTH CENTRAL SUITE 800  
PHOENIX, AZ 85004



**United States Department of the Interior**  
**Bureau of Land Management**  
 LANDS/RECREATION & PLANNING  
 ONE N CENTRAL AVE  
 PHOENIX, AZ 85004 -2203  
 Phone: 602-417-9200

Receipt

No: 3336904

<b>Transaction #:</b> 3434457	
<b>Date of Transaction:</b> 07/07/2015	
CUSTOMER:	
JAMES D RIDENHOUR 700 CHEROKEE RD PRESCOTT, AZ 86303-7202 US	

LINE #	QTY	DESCRIPTION	REMARKS	UNIT PRICE	TOTAL
1	1.00	LOCATABLE MINERALS / MINING CLAIMS- NOT NEW-UNADJUD, ONE AUTH NO. ONLY / MINING CLAIM MONEY RECEIVED CASES: AMC371029/\$40.00	POL 2015/4 WAV	- n/a -	40.00
<b>TOTAL:</b>					<b>\$40.00</b>

PAYMENT INFORMATION					
1	AMOUNT:	40.00	POSTMARKED:	07/01/2015	
	TYPE:	CHECK	RECEIVED:	07/06/2015	
	CHECK NO:	2281			
	NAME:	RIDENHOUR, JAMES 700 CHEROKEE RD PRESCOTT AZ 86303-7202 US			

REMARKS

This receipt was generated by the automated BLM Collections and Billing System and is a paper representation of a portion of the official electronic record contained therein.



UNITED STATES  
DEPARTMENT OF THE INTERIOR  
BUREAU OF LAND MANAGEMENT

143

Robert

Amc 381462  
Amc 397166

MAINTENANCE FEE WAIVER CERTIFICATION

AA

FORM APPROVED  
OMB NO. 1004-0114  
Expires: August 31, 2013

SEE INSTRUCTIONS ON PAGE 2

Amc 371029

Amc 403543

- This small miner waiver is filed for the assessment year beginning on September 1, 2014 and ending on September 1, 2015.
- The undersigned and all related parties owned ten or fewer mining claims, mill, or tunnel sites located and maintained on Federal lands in the United States of America on September 1, 2014.
- The undersigned have performed the assessment work required by law for each mining claim listed prior to filing this waiver and understand that by filing this form, an affidavit of assessment work must be recorded by the December 30th following the filing of this waiver.
- The undersigned understand that if the assessment work obligation has not yet come due under 30 U.S.C. 28 (for those claims in their first assessment year only), a notice of intent to hold reciting this condition must be recorded by the December 30th following the filing of this waiver.
- The undersigned understand that mill and tunnel sites may also be listed upon this waiver and be waived from payment of the maintenance fee, and that a notice of intent to hold for these sites is required to be recorded by the December 30th immediately following the filing of this waiver.
- The undersigned understand and acknowledge that pursuant to 43 U.S.C. 1212 and 18 U.S.C. 1001, the filing or recording of a false, fictitious, or fraudulent document with the Bureau of Land Management may result in a fine of up to \$250,000, a prison term not to exceed five years, or both.
- The mining claims, mill or tunnel sites for which this waiver from payment of the maintenance fees is requested are:

CLAIM OR SITE NAME	BLM RECORDATION SERIAL NUMBER
1. BIG BEND	AMC 381462 ✓
2. BIG ROCK	AMC 397166
3. BOZO	AMC 403543
4.	
5.	
6.	
7.	
8.	
9.	
10.	

RECEIVED  
BLM AZ STATE OFFICE  
2014 AUG -14 P 2:37  
PHOENIX, ARIZONA

The owner(s) (claimants) of the above mining claims and sites are:

JAMES D. RIDENHOUR  
(Owner's Name - Please Print)

James D. Ridenhour  
(Owner's Signature)

700 W. CHEROKEE  
(Street or P.O. Box)

PRESCOTT AZ 86303  
(City) (State) (Zip Code)

(Owner's Name - Please Print)

(Owner's Signature)

(Street or P.O. Box)

(City) (State) (Zip Code)

(Owner's Name - Please Print)

(Owner's Signature)

(Street or P.O. Box)

(City) (State) (Zip Code)

ENTERED  
SEP 05 2014  
BY: AT

When Recorded Return Document to:

JAMES D. RIDENHOUR  
700 W. CHEROKEE  
PRESCOTT, AZ 86303



Amc 403543  
 381462  
 397166

Check here is this is a change of address.

Telephone: 928-445-0564


E-mail address: \_\_\_\_\_

**AFFIDAVIT OF PERFORMANCE OF ANNUAL WORK**

1. State of Arizona, County of YAVAPAI ss:

2. I (Name) JAMES D. RIDENHOUR

\* 3. Reside at (Address) 700 W. CHEROKEE



City PRESCOTT County YAVAPAI

State AZ Zip 86303 being duly sworn, depose and say that I am a citizen of the United States, more than eighteen years of age, and that all of the facts set forth in this affidavit, subject to the provisions and penalties of 18 U.S.C. 1001 pertaining to the filing of false, fictitious, or fraudulent statements with the United States, are true and correct according to the best of my knowledge, information and belief.

4. Owner's name and address (If not shown in Items 1-3 above). \_\_\_\_\_

5. That I am personally acquainted with the mining claim(s). The work and improvements were made by and at the expense of the owner(s) of said claim(s). Said contiguous group of claims, listed on this document, are situated in the

(optional) Mining District; YAVAPAI County, Arizona.

Line No.	AMC NUMBER	CLAIM/SITE NAME	COUNTY RECORDER DATA (If available)	TWP	RNG	SEC
1	403543	BOZO	BK PG 4766 496	12 1/2 N	3 W	36
2	381462	BIG BEND	4492 514	10 N	2 E	32
3	397166	BIG ROCK	4682 226	13 N	2 W	33
4						
5						
6						

\* JAMES D. RIDENHOUR

Form: MCF108  
 Revised Jan. 2006  
 Page 1 of 2

ENTERED  
 AUG - 6 2014  
 BY: RAM

BLM Date Stamp	2014 AUG - 4 P 2:38	RECEIVED BLM AZ STATE OFFICE PHOENIX, ARIZONA
7		
8		
9		
10		

6. That between the dates starting at 12 o'clock noon on September 1, 20 13 and ending at 12 o'clock noon on September 1, 20 14 at least \$ 900.00 dollars worth of work and improvements were done and performed upon said claim(s) or upon one or more of a contiguous group of claims for the benefit of all, wholly or partly outside of a contiguous group of claims for the benefit of all, not including the location work.

7. That the following persons were employed to perform the work and improvements described herein: JAMES RIDENHOUR, BILL COFFEY, PRESTON PIEPER

8. That the work and improvements performed were: 3 MAN X 2 DAY EACH CLAIM. DREDGING PANNING, CROSS TRENCHING, BACK HOE, GRAVEL BARS AND STREAM BED. ROAD AND TRAIL MAINTENANCE FOR ACCESS


9. Dated: 8/1/2014 Signature: James D. Ridenhour

SUBSCRIBED AND SWORN TO before me, a Notary Public, this 7 day of August 20 14

By: James Ridenhour

Notary Public [Signature]

My Commission Expires 8-26-14



Bureau of Land Management  
Arizona State Office  
[www.az.blm.gov](http://www.az.blm.gov)

No. of Claims:	<u>3</u>	x \$10 =	<u>\$30.00</u>
Check No.:	<u>2133</u>	Init.	<u>ACT</u>
Receipt No.:	<u>3093464</u>		
For BLM Use Only			

144

MAINTENANCE FEE WAIVER CERTIFICATION

A.A.

FORM APPROVED  
OMB NO. 1004-0114  
Expires: August 31, 2013

SEE INSTRUCTIONS ON PAGE 2

1. This small miner waiver is filed for the assessment year beginning on September 1, 2014 and ending on September 1, 2015.
2. The undersigned and all related parties owned ten or fewer mining claims, mill, or tunnel sites located and maintained on Federal lands in the United States of America on September 1, 2014.
3. The undersigned have performed the assessment work required by law for each mining claim listed prior to filing this waiver and understand that by filing this form, an affidavit of assessment work must be recorded by the December 30th following the filing of this waiver.
4. The undersigned understand that if the assessment work obligation has not yet come due under 30 U.S.C. 28 (for those claims in their first assessment year only), a notice of intent to hold reciting this condition must be recorded by the December 30th following the filing of this waiver.
5. The undersigned understand that mill and tunnel sites may also be listed upon this waiver and be waived from payment of the maintenance fee, and that a notice of intent to hold for these sites is required to be recorded by the December 30th immediately following the filing of this waiver.
6. The undersigned understand and acknowledge that pursuant to 43 U.S.C. 1212 and 18 U.S.C. 1001, the filing or recording of a false, fictitious, or fraudulent document with the Bureau of Land Management may result in a fine of up to \$250,000, a prison term not to exceed five years, or both.
7. The mining claims, mill or tunnel sites for which this waiver from payment of the maintenance fees is requested are:

CLAIM OR SITE NAME	BLM RECORDATION SERIAL NUMBER
1. <u>COFFEE HOUR</u>	<u>AMC 371029V</u>
2.	
3.	
4.	
5.	
6.	
7.	
8.	
9.	
10.	

RECEIVED  
BLM AZ STATE OFFICE  
2014 AUG -4 P 2:38  
PHOENIX, ARIZONA

The owner(s) (claimants) of the above mining claims and sites are:

JAMES D. RIDENHOUR  
(Owner's Name - Please Print)

James D. Ridenhour  
(Owner's Signature)

700 W. CHEROKEE  
(Street or P.O. Box)

PRESCOTT AZ 86303  
(City) (State) (Zip Code)

BILL COFFEY  
(Owner's Name - Please Print)

Bill R Coffey  
(Owner's Signature)

824 E. PINE KNOLL  
(Street or P.O. Box)

PRESCOTT AZ 86303  
(City) (State) (Zip Code)

\_\_\_\_\_  
(Owner's Name - Please Print)

\_\_\_\_\_  
(Owner's Signature)

\_\_\_\_\_  
(Street or P.O. Box)

\_\_\_\_\_  
(City) (State) (Zip Code)



When Recorded Return Document to:

JAMES D. RIDENHOUR  
700 W. CHEROKEE  
PRESCOTT, AZ 86303



AMC 371029


Check here is this is a change of address.

Telephone: 928-445-0564

E-mail address: \_\_\_\_\_

**AFFIDAVIT OF PERFORMANCE OF ANNUAL WORK**

1. State of Arizona, County of YAVAPAI ss:  
 \*2. I (Name) JAMES D. RIDENHOUR  
 3. Reside at (Address) 700 W. CHEROKEE  
 \_\_\_\_\_  
 City PRESCOTT County YAVAPAI



State AZ Zip 86303 being duly sworn, depose and say that I am a citizen of the United States, more than eighteen years of age, and that all of the facts set forth in this affidavit, subject to the provisions and penalties of 18 U.S.C. 1001 pertaining to the filing of false, fictitious, or fraudulent statements with the United States, are true and correct according to the best of my knowledge, information and belief.

4. Owner's name and address (If not shown in Items 1-3 above). BILL COFFEY (CO-OWNER)  
824 E. PINE KNOLL DR. PRESCOTT, AZ 86303

5. That I am personally acquainted with the mining claim(s). The work and improvements were made by and at the expense of the owner(s) of said claim(s). Said contiguous group of claims, listed on this document, are situated in the

\_\_\_\_\_ (optional) Mining District; YAVAPAI County, Arizona.

Line No.	AMC NUMBER	CLAIM/SITE NAME	COUNTY RECORDER DATA (If available)	TWP	RNG	SEC
1	371029	COFFEE HOUR	Bk Pg 4372 444	12 1/2 N	3 W	36
2						
3						
4						
5						
6						

\* JAMES D. RIDENHOUR

Form: MCF108  
 Revised Jan. 2006  
 Page 1 of 2



BY: Rdm

BLM  
Date  
Stamp

RECEIVED  
BLM AZ STATE OFFICE  
2014 AUG - 14 P 2:37  
PHOENIX, ARIZONA

7						
8						
9						
10						

6. That between the dates starting at 12 o'clock noon on September 1, 2013 and ending at 12 o'clock noon on September 1, 2014 at least \$ 400.00 dollars worth of work and improvements were done and performed upon said claim(s) or upon one or more of a contiguous group of claims for the benefit of all, wholly or partly outside of a contiguous group of claims for the benefit of all, not including the location work.

7. That the following persons were employed to perform the work and improvements described herein: BILL COFFEY, JAMES RIDENHOUR, PRESTON PIEPER

8. That the work and improvements performed were: 3 MEN X 2 DAYS. PAIVING OFF BEDROCK, CROSS TRENCHING STREAM BED EVALUATING PAY STREAKS AND VALUES. ROAD AND TRAIL MAINT.


9. Dated: 8/1/2014 Signature: James D. Ridenhour

SUBSCRIBED AND SWORN TO before me, a Notary Public, this 1 day of August 2014

By: James D. Ridenhour

Notary Public [Signature]

My Commission Expires 8-26-14



Bureau of Land Management  
Arizona State Office  
[www.az.blm.gov](http://www.az.blm.gov)

No. of Claims: 1 x \$10 = \$10.00  
Check No.: 2133 Init. A.H.  
Receipt No.: 3093464  
For BLM Use Only

JAMES D. RIDENHOJR  
700 W. CHEROKEE  
PARASCOTT, AZ 86303



RECEIVED  
BLM AZ STATE OFFICE

2014 AUG -4 P 2:38

BLM  
PHOENIX, ARIZONA



1 NORTH CENTRAL  
SUITE 800

PHOENIX, AZ 85004

650044427



JAMES D. RIDENHOUR  
700 W. CHEROKEE  
PHOENIX, AZ 86303



RECEIVED  
BLM AZ STATE OFFICE

2014 AUG -4 P 2:38

BLM  
PHOENIX, ARIZONA


1 NORTH CENTRAL  
SUITE 800

PHOENIX, AZ 85004

6500434427



United States Department of the Interior  
 Bureau of Land Management  
 LANDS/RECREATION & PLANNING  
 ONE N CENTRAL AVE  
 PHOENIX, AZ 85004 -2203  
 Phone: 602-417-9200



Receipt

No: 3093464

<b>Transaction #:</b> 3184910	
<b>Date of Transaction:</b> 08/05/2014	
CUSTOMER:	
JAMES D RIDENHOUR 700 CHEROKEE RD PRESCOTT, AZ 86303-7202 US	

LINE #	QTY	DESCRIPTION	REMARKS	UNIT PRICE	TOTAL
1	1.00	LOCATABLE MINERALS / MINING CLAIMS-NOT NEW-UNADJUD, ONE AUTH NO. ONLY / MINING CLAIM MONEY RECEIVED CASES: AMC381462/\$40.00	MAINT FEE WAIVER (4) 2015 / POL (5) 2014	- n/a -	40.00
<b>TOTAL:</b>					<b>\$40.00</b>

PAYMENT INFORMATION					
1	AMOUNT:	40.00	POSTMARKED:	08/01/2014	
	TYPE:	CHECK	RECEIVED:	08/04/2014	
	CHECK NO:	2133			
	NAME:	RIDENHOUR, JAMES D 700 CHEROKEE RD PRESCOTT AZ 86303-7202 US			

REMARKS

This receipt was generated by the automated BLM Collections and Billing System and is a paper representation of a portion of the official electronic record contained therein.

UNITED STATES  
DEPARTMENT OF THE INTERIOR  
BUREAU OF LAND MANAGEMENT

Amc 371029  
Amc 381462

MAINTENANCE FEE WAIVER CERTIFICATION

A.A. 362

FORM APPROVED  
OMB NO. 1004-0114  
Expires: August 31, 2013

SEE INSTRUCTIONS ON PAGE 2

- This small miner waiver is filed for the assessment year beginning on September 1, 2013 and ending on September 1, 2014.
- The undersigned and all related parties owned ten or fewer mining claims, mill, or tunnel sites located and maintained on Federal lands in the United States of America on September 1, 2013.
- The undersigned have performed the assessment work required by law for each mining claim listed prior to filing this waiver and understand that by filing this form, an affidavit of assessment work must be recorded by the December 30th following the filing of this waiver.
- The undersigned understand that if the assessment work obligation has not yet come due under 30 U.S.C. 28 (for those claims in their first assessment year only), a notice of intent to hold reciting this condition must be recorded by the December 30th following the filing of this waiver.
- The undersigned understand that mill and tunnel sites may also be listed upon this waiver and be waived from payment of the maintenance fee, and that a notice of intent to hold for these sites is required to be recorded by the December 30th immediately following the filing of this waiver.
- The undersigned understand and acknowledge that pursuant to 43 U.S.C. 1212 and 18 U.S.C. 1001, the filing or recording of a false, fictitious, or fraudulent document with the Bureau of Land Management may result in a fine of up to \$250,000, a prison term not to exceed five years, or both.
- The mining claims, mill or tunnel sites for which this waiver from payment of the maintenance fees is requested are:

CLAIM OR SITE NAME	BLM RECORDATION SERIAL NUMBER
1. <u>COFFEE HOUR</u>	✓ <u>AMC 371029</u>
2.	
3.	
4.	
5.	
6.	
7.	
8.	
9.	
10.	

The owner(s) (claimants) of the above mining claims and sites are:

JAMES D. RIDENHOUR  
(Owner's Name - Please Print)

700 W. CHEROKEE  
(Street or P.O. Box)

PRESCOTT AZ 86303  
(City) (State) (Zip Code)

James D. Ridenhour  
(Owner's Signature)

BILL COFFEY  
(Owner's Name - Please Print)

824 E. PINE KNOLL  
(Street or P.O. Box)

PRESCOTT AZ 86303  
(City) (State) (Zip Code)

Bill Coffey  
(Owner's Signature)

\_\_\_\_\_  
(Owner's Name - Please Print)

\_\_\_\_\_  
(Street or P.O. Box)

\_\_\_\_\_  
(City) (State) (Zip Code)

RECEIVED  
BLM AZ STATE OFFICE  
2013 AUG 20 10 30  
PHOENIX, ARIZONA

ENTERED  
SEP 18 2013  
BY: AT

(Owner's Name - Please Print)	(Owner's Signature)		
(Street or P.O. Box)	(City)	(State)	(Zip Code)
(Owner's Name - Please Print)	(Owner's Signature)		
(Street or P.O. Box)	(City)	(State)	(Zip Code)
(Owner's Name - Please Print)	(Owner's Signature)		
(Street or P.O. Box)	(City)	(State)	(Zip Code)
(Owner's Name - Please Print)	(Owner's Signature)		
(Street or P.O. Box)	(City)	(State)	(Zip Code)

Title 18 U.S.C. Section 1001 and Title 43 U.S.C. Section 1212 makes it a crime for any person knowingly and willfully to make to any department or agency of the United States any false, fictitious or fraudulent statements or representations as to any matter within its jurisdiction.

**INSTRUCTIONS**

1. This certification is made under the provisions of §1744 of Title 43 and § 28-28k of Title 30 of the United States Code; and the regulations thereunder (43 CFR Part 3830).
2. The claimant(s) must fill in the dates in paragraph 1 for the beginning and ending of the assessment year for which this waiver is sought.
3. The claimant(s) must fill in the date in paragraph 2 for the beginning of the assessment year for which this waiver is sought.
4. All claim and site names and Bureau of Land Management (BLM) serial numbers must be listed for the mining claims, mill sites, and tunnel sites for which the waiver is sought.
5. All owners of the mining claims, mill sites, and tunnel sites and their addresses must be given.
6. This waiver form must be signed by all the claimants or their designated agent, in original form. If an agent is designated, a notarized designation of agent, signed by all of the claimants with proper address given, must be submitted with this waiver.
7. This form must be filed no later than September 1st for the upcoming assessment year in the BLM State Office where the mining claims or sites are recorded, or the waiver cannot be granted by the BLM. (Example: To obtain a waiver for the assessment year 2012, which begins on September 1, 2011, you must qualify for and file for a waiver no later than September 1, 2011, in the proper BLM State Office.)
8. For all mining claims which require assessment work, you must record an affidavit of labor on or before the December 30th immediately following the filing of this waiver. For all other mining claims or sites waived, you must record a notice of intent to hold on or before the December 30th immediately following the filing of this waiver.
9. Mill and tunnel sites may also be listed upon this waiver and be waived from payment of the maintenance fee. A notice of intent to hold for these sites is required to be filed by the December 30th following the filing of this waiver.

**RECEIVED**  
**BLM AZ STATE OFFICE**  
**PHOENIX, ARIZONA**  
**2013 AUG 20 P 3:00**  
**FOR OFFICIAL USE ONLY**

UNITED STATES  
DEPARTMENT OF THE INTERIOR  
BUREAU OF LAND MANAGEMENT

MAINTENANCE FEE WAIVER CERTIFICATION

AA 363

FORM APPROVED  
OMB NO. 1004-0114  
Expires: August 31, 2013

SEE INSTRUCTIONS ON PAGE 2

1. This small miner waiver is filed for the assessment year beginning on September 1, 2013 and ending on September 1, 2014.
2. The undersigned and all related parties owned ten or fewer mining claims, mill, or tunnel sites located and maintained on Federal lands in the United States of America on September 1, 2013.
3. The undersigned have performed the assessment work required by law for each mining claim listed prior to filing this waiver and understand that by filing this form, an affidavit of assessment work must be recorded by the December 30th following the filing of this waiver.
4. The undersigned understand that if the assessment work obligation has not yet come due under 30 U.S.C. 28 (for those claims in their first assessment year only), a notice of intent to hold reciting this condition must be recorded by the December 30th following the filing of this waiver.
5. The undersigned understand that mill and tunnel sites may also be listed upon this waiver and be waived from payment of the maintenance fee, and that a notice of intent to hold for these sites is required to be recorded by the December 30th immediately following the filing of this waiver.
6. The undersigned understand and acknowledge that pursuant to 43 U.S.C. 1212 and 18 U.S.C. 1001, the filing or recording of a false, fictitious, or fraudulent document with the Bureau of Land Management may result in a fine of up to \$250,000, a prison term not to exceed five years, or both.
7. The mining claims, mill or tunnel sites for which this waiver from payment of the maintenance fees is requested are:

CLAIM OR SITE NAME	BLM RECORDATION SERIAL NUMBER
1. <u>BIG BEND</u>	<u>AMC 381462</u>
2. <u>BIG ROCK</u>	<u>AMC 397166</u>
3. <u>BOZO</u>	<u>AMC 403543</u>
4.	
5.	
6.	
7.	
8.	
9.	
10.	

The owner(s) (claimants) of the above mining claims and sites are:

JAMES D. RIDENHOUR  
(Owner's Name - Please Print)

James D. Ridenhour  
(Owner's Signature)

700 W. CHEROKEE  
(Street or P.O. Box)

PRESCOTT, AZ 86303  
(City) (State) (Zip Code)

(Owner's Name - Please Print)

(Owner's Signature)

(Street or P.O. Box)

(City) (State) (Zip Code)

(Owner's Name - Please Print)

(Owner's Signature)

(Street or P.O. Box)

(City) (State) (Zip Code)

RECEIVED  
BLM AZ STATE OFFICE  
2013 AUG 20 P 3:00  
PHOENIX ARIZONA

ENTERED  
SEP 18 2013

BY: AT



(Owner's Name - Please Print)	(Owner's Signature)		
(Street or P.O. Box)	(City)	(State)	(Zip Code)
(Owner's Name - Please Print)	(Owner's Signature)		
(Street or P.O. Box)	(City)	(State)	(Zip Code)
(Owner's Name - Please Print)	(Owner's Signature)		
(Street or P.O. Box)	(City)	(State)	(Zip Code)
(Owner's Name - Please Print)	(Owner's Signature)		
(Street or P.O. Box)	(City)	(State)	(Zip Code)

Title 18 U.S.C. Section 1001 and Title 43 U.S.C. Section 1212 makes it a crime for any person knowingly and willfully to make to any department or agency of the United States any false, fictitious or fraudulent statements or representations as to any matter within its jurisdiction.

**INSTRUCTIONS**

1. This certification is made under the provisions of §1744 of Title 43 and § 28-28k of Title 30 of the United States Code; and the regulations thereunder (43 CFR Part 3830).
2. The claimant(s) must fill in the dates in paragraph 1 for the beginning and ending of the assessment year for which this waiver is sought.
3. The claimant(s) must fill in the date in paragraph 2 for the beginning of the assessment year for which this waiver is sought.
4. All claim and site names and Bureau of Land Management (BLM) serial numbers must be listed for the mining claims, mill sites, and tunnel sites for which the waiver is sought.
5. All owners of the mining claims, mill sites, and tunnel sites and their addresses must be given.
6. This waiver form must be signed by all the claimants or their designated agent, in original form. If an agent is designated, a notarized designation of agent, signed by all of the claimants with proper address given, must be submitted with this waiver.
7. This form must be filed no later than September 1st for the upcoming assessment year in the BLM State Office where the mining claims or sites are recorded, or the waiver cannot be granted by the BLM. (Example: To obtain a waiver for the assessment year 2012, which begins on September 1, 2011, you must qualify for and file for a waiver no later than September 1, 2011, in the proper BLM State Office.)
8. For all mining claims which require assessment work, you must record an affidavit of labor on or before the December 30th immediately following the filing of this waiver. For all other mining claims or sites waived, you must record a notice of intent to hold on or before the December 30th immediately following the filing of this waiver.
9. Mill and tunnel sites may also be listed upon this waiver and be waived from payment of the maintenance fee. A notice of intent to hold for these sites is required to be filed by the December 30th following the filing of this waiver.

**RECEIVED**

**BLM AZ STATE OFFICE**

**2013 AUG 20 P 3:40**

**PHOENIX, ARIZONA**

FOR OFFICIAL USE ONLY

When Recorded Return Document to:  
JAMES D. RIDENHOUR  
700 W. CHEROKEE  
PRESCOTT, AZ 86303



Check here if this is a change of address.

Telephone: 928-445-0564

E-mail address: \_\_\_\_\_

**AFFIDAVIT OF PERFORMANCE OF ANNUAL WORK**

1. State of Arizona, County of YAVAPAI ss:

2. I (Name) JAMES D. RIDENHOUR

3. Reside at (Address) 700 W. CHEROKEE

City PRESCOTT County YAVAPAI

RECEIVED  
 BLM AZ STATE OFFICE  
 2013 AUG 20 P 3:00  
 PHOENIX, ARIZONA  
 BLM  
 Date  
 Stamp

State AZ Zip 86303 being duly sworn, depose and say that I am a citizen of the United States, more than eighteen years of age, and that all of the facts set forth in this affidavit, subject to the provisions and penalties of 18 U.S.C. 1001 pertaining to the filing of false, fictitious, or fraudulent statements with the United States, are true and correct according to the best of my knowledge, information and belief.

4. Owner's name and address (If not shown in Items 1-3 above). BILL COFFEY (CO-OWNER)  
824 E. PINE KNOLL DR. PRESCOTT, AZ 86303

5. That I am personally acquainted with the mining claim(s). The work and improvements were made by and at the expense of the owner(s) of said claim(s). Said contiguous group of claims, listed on this document, are situated in the

(optional) Mining District; YAVAPAI County, Arizona.

Line No.	AMC NUMBER	CLAIM/SITE NAME	COUNTY RECORDER DATA (If available)	TWP	RNG	SEC
1	371029	COFFEY HOUR	BK 4372 PG 444	12 1/2 N	3 W	36
2						
3						
4						
5						
6						

RECORDERS MEMO: LEGIBILITY  
 QUESTIONABLE FOR GOOD REPRODUCTION

Form: MCF108  
 Revised Jan. 2006  
 Page 1 of 2

ENTERED  
 SEP 04 2013  
 BY: AT

RECEIVED  
 BLM AZ STATE OFFICE  
 2013 AUG 20 P 3:00  
 PHOENIX, ARIZONA  
 BLM  
 Date  
 Stamp

7					
8					
9					
10					

6. That between the dates starting at 12 o'clock noon on September 1, 20 12 and ending at 12 o'clock noon on September 1, 20 13 at least \$ 400.00 dollars worth of work and improvements were done and performed upon said claim(s) or upon one or more of a contiguous group of claims for the benefit of all, wholly or partly outside of a contiguous group of claims for the benefit of all, not including the location work.

7. That the following persons were employed to perform the work and improvements described herein: BILL COFFEY, JAMES RIDENHOUR, PRESTON PIEPER

8. That the work and improvements performed were: 3 MEN x 2 DAYS. HAND TRENCHING TO BEDROCK, PANNING, GRAVEL BARS TO FIND PAY STREAKS AND LOCATIONS

9. Dated: 8/16/2013 Signature: James D. Ridenhour

SUBSCRIBED AND SWORN TO before me, a Notary Public, this 16th day of August 2013

By: James D. Ridenhour

Notary Public Joann Jordan  
 My Commission Expires 2/7/2014



Bureau of Land Management  
 Arizona State Office  
[www.az.blm.gov](http://www.az.blm.gov)

No. of Claims: 1 x \$10 = \$10.00  
 Check No.: 2102 Init. ACF  
 Receipt No.: 2860689  
 For BLM Use Only

RECORDERS MEMO: LEGIBILITY  
 QUESTIONABLE FOR GOOD REPRODUCTION

Form: MCF108  
 Revised Jan. 2006  
 Page 2 of 2

When Recorded Return Document to:

JAMES D. RIDENHOUR  
700 W. CHEROKEE  
PRESCOTT, AZ 86303

Check here if this is a change of address.

Telephone: 928-445-0564

E-mail address: \_\_\_\_\_



**AFFIDAVIT OF PERFORMANCE OF ANNUAL WORK**

1. State of Arizona, County of YAVAPAI ss:

\* 2. I (Name) JAMES D. RIDENHOUR

3. Reside at (Address) 700 W. CHEROKEE

City PRESCOTT County YAVAPAI

RECEIVED  
 BLM AZ STATE OFFICE  
 2013 AUG 20 P 3:00  
 PHOENIX, ARIZONA  
 BLM Date Stamp

State AZ Zip 86303 being duly sworn, depose and say that I am a citizen of the United States, more than eighteen years of age, and that all of the facts set forth in this affidavit, subject to the provisions and penalties of 18 U.S.C. 1001 pertaining to the filing of false, fictitious, or fraudulent statements with the United States, are true and correct according to the best of my knowledge, information and belief.

4. Owner's name and address (if not shown in Items 1-3 above), \_\_\_\_\_

5. That I am personally acquainted with the mining claim(s). The work and improvements were made by and at the expense of the owner(s) of said claim(s). Said ~~contiguous~~ group of claims, listed on this document, are situated in the

(optional) Mining District; YAVAPAI County, Arizona.

Line No.	AMC NUMBER	CLAIM/SITE NAME	COUNTY RECORDER DATA (If available)	TWP	RNG	SEC
1	403543	B020	Bk PG 4766 496	12 <sup>1</sup> 2N	3W	36
2	381462	BIG BEND	Bk PG 4492 514	10N	2E	32
3	397166	BIG ROCK	Bk PG 4682 226	13N	2W	33
4						
5						
6						

\* JAMES D. RIDENHOUR

Form: MCF108  
 Revised Jan. 2006  
 Page 1 of 2

RECORDERS MEMO: LEGIBILITY  
 QUESTIONABLE FOR GOOD REPRODUCTION

ENTERED  
 SEP 04 2013  
 BY: AT

RECEIVED  
BLM AZ STATE OFFICE  
2013 AUG 20 P 3:00  
PHOENIX, ARIZONA  
BLM  
Date  
Stamp

7					
8					
9					
10					

6. That between the dates starting at 12 o'clock noon on September 1, 2012 and ending at 12 o'clock noon on September 1, 2013 at least \$ 900.00 dollars worth of work and improvements were done and performed upon said claim(s) or upon one or more of a contiguous group of claims for the benefit of all, wholly or partly outside of a contiguous group of claims for the benefit of all, not including the location work.

7. That the following persons were employed to perform the work and improvements described herein: BILL COFFEY, PRESTON PIEPER, JAMES RIDENHOUR

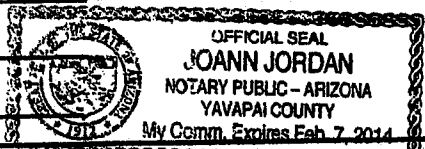
8. That the work and improvements performed were: 3 MEN x 2 DAY EACH CLAIM. DRESSING CROSS TRENCHING, PANNING, TESTING GRAVEL BARS, LOCATING BED ROCK DEPTH, TO ESTABLISH VALVES AND LOCATIONS.

9. Dated: 8/16/2013 Signature: James D. Ridenhour

SUBSCRIBED AND SWORN TO before me, a Notary Public, this 16th day of August 2013

By James D. Ridenhour

Notary Public Joann Jordan  
My Commission Expires 2/7/2014



Bureau of Land Management  
Arizona State Office  
[www.az.blm.gov](http://www.az.blm.gov)


No. of Claims: 3 x \$10 = \$30.00  
Check No.: 2102 Init. JDR  
Receipt No.: 2860689  
For BLM Use Only

RECORDERS MEMO: LEGIBILITY  
QUESTIONABLE FOR GOOD REPRODUCTION

Form: MCF108  
Revised Jan. 2006  
Page 2 of 2

RIDEN HOUR  
700 W. CHEROKEE  
PRESCOTT, AZ 86303

2013



BUREAU OF LAND MANAGEMENT  
LANDS RECREATION & PLANNING  
ONE N. CENTRAL AVENUE  
PHOENIX, AZ 85004-2233

RECEIVED  
BLM AZ STATE OFFICE  
2013 JUN 20 P 3 08  
PHOENIX ARIZONA

9506484427



**United States Department of the Interior**  
**Bureau of Land Management**  
 LANDS/RECREATION & PLANNING  
 ONE N CENTRAL AVE  
 PHOENIX, AZ 85004 -2203  
 Phone: 602-417-9200

Receipt

No: 2860689

<b>Transaction #:</b> 2946548	
<b>Date of Transaction:</b> 08/21/2013	
<b>CUSTOMER:</b>	
JAMES D RIDENHOUR 700 CHEROKEE RD PRESCOTT, AZ 86303-7202 US	

LINE #	QTY	DESCRIPTION	REMARKS	UNIT PRICE	TOTAL
1	1.00	LOCATABLE MINERALS / MINING CLAIMS-NOT NEW-UNADJUD, ONE AUTH NO. ONLY / MINING CLAIM MONEY RECEIVED <b>CASES: AMC371029/\$40.00</b>	MAINT FEE WAIVER (4) 2014 / POL (4) 2013	- n/a -	40.00
<b>TOTAL:</b>					<b>\$40.00</b>

PAYMENT INFORMATION					
1	AMOUNT:	40.00	POSTMARKED:	08/19/2013	
	TYPE:	CHECK	RECEIVED:	08/20/2013	
	CHECK NO:	2102			
	NAME:	RIDENHOUR, JAMES D 700 CHEROKEE RD PRESCOTT AZ 86303-7202 US			

REMARKS

This receipt was generated by the automated BLM Collections and Billing System and is a paper representation of a portion of the official electronic record contained therein.

UNITED STATES  
DEPARTMENT OF THE INTERIOR  
BUREAU OF LAND MANAGEMENT

MAINTENANCE FEE WAIVER CERTIFICATION

SEE INSTRUCTIONS ON PAGE 2

*JMC*

AMC 371029  
AMC 381462  
AMC 397166  
FORM APPROVED  
OMB NO. 1004-0114  
Expires: August 31, 2013  
AMC 403543

137

- This small miner waiver is filed for the assessment year beginning on September 1, 2012 and ending on September 1, 2013.
- The undersigned and all related parties owned ten or fewer mining claims, mill, or tunnel sites located and maintained on Federal lands in the United States of America on September 1, 2012.
- The undersigned have performed the assessment work required by law for each mining claim listed prior to filing this waiver and understand that by filing this form, an affidavit of assessment work must be recorded by the December 30th following the filing of this waiver.
- The undersigned understand that if the assessment work obligation has not yet come due under 30 U.S.C. 28 (for those claims in their first assessment year only), a notice of intent to hold reciting this condition must be recorded by the December 30th following the filing of this waiver.
- The undersigned understand that mill and tunnel sites may also be listed upon this waiver and be waived from payment of the maintenance fee, and that a notice of intent to hold for these sites is required to be recorded by the December 30th immediately following the filing of this waiver.
- The undersigned understand and acknowledge that pursuant to 43 U.S.C. 1212 and 18 U.S.C. 1001, the filing or recording of a false, fictitious, or fraudulent document with the Bureau of Land Management may result in a fine of up to \$250,000, a prison term not to exceed five years, or both.
- The mining claims, mill or tunnel sites for which this waiver from payment of the maintenance fees is requested are:

CLAIM OR SITE NAME	BLM RECORDATION SERIAL NUMBER
1. BIG BENID ✓	AMC 381462 ✓
2. BIG ROCK	AMC 397166 ✓
3. BOZO	AMC 403543 ✓
4.	
5.	
6.	
7.	
8.	
9.	
10.	

RECEIVED  
BLM AZ STATE OFFICE  
2012 JUL 31 P 1:53  
PHOENIX, ARIZONA

The owner(s) (claimants) of the above mining claims and sites are:

JAMES D. RIDENHOUR ✓  
(Owner's Name - Please Print)

700 W. CHEROKEE  
(Street or P.O. Box)

PRESCOTT AZ 86303  
(City) (State) (Zip Code)

*James D. Ridenhour*  
(Owner's Signature)

\_\_\_\_\_  
(Owner's Name - Please Print)

\_\_\_\_\_  
(Street or P.O. Box)

\_\_\_\_\_  
(City) (State) (Zip Code)

\_\_\_\_\_  
(Owner's Signature)

\_\_\_\_\_  
(Owner's Name - Please Print)

\_\_\_\_\_  
(Street or P.O. Box)

\_\_\_\_\_  
(City) (State) (Zip Code)

\_\_\_\_\_  
(Owner's Signature)

ENTERED IN COMPUTER

RE 8-28-12

M-4  
RE



When Recorded Return Document to:

JAMES D. RIDENHOUR  
700 W. CHEROKEE  
PRESCOTT, AZ 86303



Check here is this is a change of address.

Telephone: 928-445-0564

E-mail address: \_\_\_\_\_

RECEIVED  
 BLM AZ STATE OFFICE  
 2012 JUL 31 P 1:52  
 PHOENIX ARIZONA

**AFFIDAVIT OF PERFORMANCE OF ANNUAL WORK**

1. State of Arizona, County of YAVAPAI ss:
- \* 2. I (Name) JAMES D. RIDENHOUR
3. Reside at (Address) 700 W. CHEROKEE  
PRESCOTT
- City PRESCOTT County YAVAPAI

BLM  
 Date  
 Stamp

State AZ Zip 86303 being duly sworn, depose and say that I am a citizen of the United States, more than eighteen years of age, and that all of the facts set forth in this affidavit, subject to the provisions and penalties of 18 U.S.C. 1001 pertaining to the filing of false, fictitious, or fraudulent statements with the United States, are true and correct according to the best of my knowledge, information and belief.

4. Owner's name and address (If not shown in Items 1-3 above), \_\_\_\_\_

5. That I am personally acquainted with the mining claim(s). The work and improvements were made by and at the expense of the owner(s) of said claim(s). Said contiguous group of claims, listed on this document, are situated in the


(optional) Mining District; YAVAPAI County, Arizona.

Line No.	AMC NUMBER	CLAIM/SITE NAME	COUNTY RECORDER DATA (If available)	TWP	RNG	SEC
1	381462	BIG BEND	BR PG 4492 514	10N	2E	32
2						
3						
4						
5						
6						

\* JAMES D. RIDENHOUR

Form: MCF108  
 Revised Jan 2006  
 ENTERED BY COMPUTER  
 Page 1 of 2

RE 8-28-12



AFFIDAVIT OF PERFORMANCE OF ANNUAL WORK - page 2

RECEIVED  
BLM AZ STATE OFFICE  
2012 JUL 31 P 1:52  
PHOENIX, ARIZONA  
BLM  
Date  
Stamp

7						
8						
9						
10						

6. That between the dates starting at 12 o'clock noon on September 1, 20 11 and ending at 12 o'clock noon on September 1, 20 12 at least \$ 400.00 dollars worth of work and improvements were done and performed upon said claim(s) or upon one or more of a contiguous group of claims for the benefit of all, wholly or partly outside of a contiguous group of claims for the benefit of all, not including the location work.

7. That the following persons were employed to perform the work and improvements described herein: PRESTON PIRPER, JAMES D. RIDGEMAN, BILL COFFEY

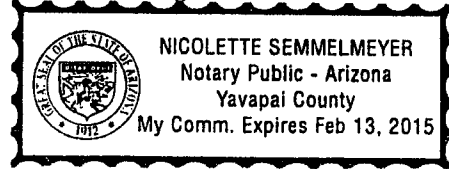
8. That the work and improvements performed were: DREDGED 3 DAY, 2 CROSS TRELL TO LOCATE AND CONFIRM ADY STRAK.

9. Dated: 7/30/2012 Signature: James D. Ridgeman

SUBSCRIBED AND SWORN TO before me, a Notary Public, this 30<sup>th</sup> day of July 20 12

By: Nicolette Semmelmeier  
Notary Public Nicolette Semmelmeier

My Commission Expires 2/13/15




Bureau of Land Management  
Arizona State Office  
[www.az.blm.gov](http://www.az.blm.gov)

No. of Claims: \_\_\_\_\_ x \$10 = \_\_\_\_\_  
 Check No.: \_\_\_\_\_ Init. \_\_\_\_\_  
 Receipt No.: \_\_\_\_\_  
 For BLM Use Only

When Recorded Return Document to:

JAMES D. RIDENHOUR  
700 W. CHEROKEE  
PRESCOTT, AZ 86303



Check here is this is a change of address.

Telephone: 928-445-0564

E-mail address: \_\_\_\_\_

**AFFIDAVIT OF PERFORMANCE OF ANNUAL WORK**

1. State of Arizona, County of YAVAPAI ss:

\* 2. I (Name) JAMES D. RIDENHOUR

3. Reside at (Address) 700 W. CHEROKEE

City PRESCOTT County AZ YAVAPAI

State AZ Zip 86303 being duly sworn, depose and say that I am a citizen of the United States, more than eighteen years of age, and that all of the facts set forth in this affidavit, subject to the provisions and penalties of 18 U.S.C. 1001 pertaining to the filing of false, fictitious, or fraudulent statements with the United States, are true and correct according to the best of my knowledge, information and belief.

4. Owner's name and address (If not shown in Items 1-3 above). \_\_\_\_\_

5. That I am personally acquainted with the mining claim(s). The work and improvements were made by and at the expense of the owner(s) of said claim(s). Said contiguous group of claims, listed on this document, are situated in the

(optional) Mining District; YAVAPAI County, Arizona.

RECEIVED  
 BLM AZ STATE OFFICE  
 2012 JUL 31 P 1:52  
 PHOENIX, ARIZONA

BLM  
Date  
Stamp

Line No.	AMC NUMBER	CLAIM/SITE NAME	COUNTY RECORDER DATA (If available)	TWP	RNG	SEC
1	397166	BIG ROCK	Bk PG 4682 226	13N	2W	33
2						
3						
4						
5						
6						

\* JAMES D. RIDENHOUR

Form: MCF108  
 Revised Jan. 2006

ENTERED IN COMPUTER

AZ 8-22-12

AFFIDAVIT OF PERFORMANCE OF ANNUAL WORK - page 2

RECEIVED  
BLM AZ STATE OFFICE  
2012 JUL 31 P 1:52  
PHOENIX, ARIZONA  
BLM  
Date  
Stamp

7						
8						
9						
10						

6. That between the dates starting at 12 o'clock noon on September 1, 20 11 and ending at 12 o'clock noon on September 1, 20 12 at least \$ 200.00 dollars worth of work and improvements were done and performed upon said claim(s) or upon one or more of a contiguous group of claims for the benefit of all, wholly or partly outside of a contiguous group of claims for the benefit of all, not including the location work.

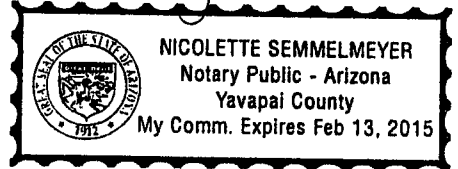
7. That the following persons were employed to perform the work and improvements described herein: BILL COFFEY, JAMES D. RIDENHOUR

8. That the work and improvements performed were: 2 MEN 2 DAY VACUUMING BED ROCK AND PANNING GRAVEL BARS TO ESTABLISH PLAY STREAK AREAS, TRAIL MAINT. FOR ACCESS

9. Dated: 7/30/2012 Signature: James D. Ridenhour

SUBSCRIBED AND SWORN TO before me, a Notary Public, this 30<sup>th</sup> day of JULY 2012

By: Nicolette Semmelmeier  
Notary Public Nicolette Semmelmeier  
My Commission Expires 2/13/15



Bureau of Land Management  
Arizona State Office  
[www.az.blm.gov](http://www.az.blm.gov)

No. of Claims: 4 x \$10 = 40  
Check No.: 2077 Init. MS  
Receipt No.: 2620038  
For BLM Use Only

When Recorded Return Document to:

JAMES D. RIDENHOUR  
700 W. CHEROKEE  
PRESCOTT, AZ 86303



Check here is this is a change of address.

Telephone: 928-445-0564

E-mail address: \_\_\_\_\_

RECEIVED  
 BLM AZ STATE OFFICE  
 2012 JUL 31 P 1:52  
 PHOENIX, ARIZONA

**AFFIDAVIT OF PERFORMANCE OF ANNUAL WORK**

1. State of Arizona, County of YAVAPAI ss:

\*2. I (Name) JAMES D. RIDENHOUR

3. Reside at (Address) 700 W. CHEROKEE

City PRESCOTT County YAVAPAI

BLM Date Stamp
----------------------

State AZ Zip 86303 being duly sworn, depose and say that I am a citizen of the United States, more than eighteen years of age, and that all of the facts set forth in this affidavit, subject to the provisions and penalties of 18 U.S.C. 1001 pertaining to the filing of false, fictitious, or fraudulent statements with the United States, are true and correct according to the best of my knowledge, information and belief.

4. Owner's name and address (If not shown in Items 1-3 above), \_\_\_\_\_

5. That I am personally acquainted with the mining claim(s). The work and improvements were made by and at the expense of the owner(s) of said claim(s). Said contiguous group of claims, listed on this document, are situated in the

(optional) Mining District; YAVAPAI County, Arizona.

Line No.	AMC NUMBER	CLAIM/SITE NAME	COUNTY RECORDER DATA (If available)	TWP	RNG	SEC
1	403543	B020	Bk 4766 Pg 496	12 1/2 N	3 W	36
2						
3						
4						
5						
6						

\* JAMES D. RIDENHOUR

Form: MCF108  
 Revised Jan 2006  
 Entered in COMPUTER  
 Page 1 of 2

RS 8-28-12

AFFIDAVIT OF PERFORMANCE OF ANNUAL WORK - page 2

RECEIVED  
BLM AZ STATE OFFICE  
2012 JUL 31 P 1:52  
PHOENIX, ARIZONA  
BLM  
Date  
Stamp

7						
8						
9						
10						

6. That between the dates starting at 12 o'clock noon on September 1, 20 11 and ending at 12 o'clock noon on September 1, 20 12 at least \$ 200.00 dollars worth of work and improvements were done and performed upon said claim(s) or upon one or more of a contiguous group of claims for the benefit of all, wholly or partly outside of a contiguous group of claims for the benefit of all, not including the location work.

7. That the following persons were employed to perform the work and improvements described herein: JAMES D. RIDENHOUR, PRESTON PLEPER

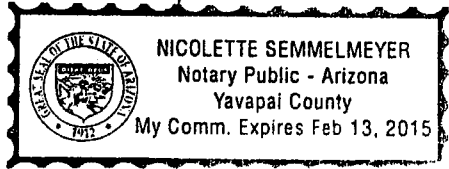
8. That the work and improvements performed were: 2 MEN 2 DAYS. DIGGING CROSS DRENCH TO FIND PAY STREAK. TRAIL MAINT.

9. Dated: 7/30/2012 Signature: James D. Ridenhour

SUBSCRIBED AND SWORN TO before me, a Notary Public, this 30<sup>th</sup> day of July 20 12

By: [Signature]  
Notary Public Nicolette Semmelmeier

My Commission Expires 2/13/15



Bureau of Land Management  
Arizona State Office  
[www.az.blm.gov](http://www.az.blm.gov)

No. of Claims: \_\_\_\_\_ x \$10 = \_\_\_\_\_  
 Check No.: \_\_\_\_\_ Init. \_\_\_\_\_  
 Receipt No.: \_\_\_\_\_  
 For BLM Use Only

UNITED STATES  
DEPARTMENT OF THE INTERIOR  
BUREAU OF LAND MANAGEMENT

MAINTENANCE FEE WAIVER CERTIFICATION

FORM APPROVED  
OMB NO. 1004-0114  
Expires: August 31, 2013

138

*JMK*

SEE INSTRUCTIONS ON PAGE 2

Amc 371029

- This small miner waiver is filed for the assessment year beginning on September 1, 2012 and ending on September 1, 2013.
- The undersigned and all related parties owned ten or fewer mining claims, mill, or tunnel sites located and maintained on Federal lands in the United States of America on September 1, 2012.
- The undersigned have performed the assessment work required by law for each mining claim listed prior to filing this waiver and understand that by filing this form, an affidavit of assessment work must be recorded by the December 30th following the filing of this waiver.
- The undersigned understand that if the assessment work obligation has not yet come due under 30 U.S.C. 28 (for those claims in their first assessment year only), a notice of intent to hold reciting this condition must be recorded by the December 30th following the filing of this waiver.
- The undersigned understand that mill and tunnel sites may also be listed upon this waiver and be waived from payment of the maintenance fee, and that a notice of intent to hold for these sites is required to be recorded by the December 30th immediately following the filing of this waiver.
- The undersigned understand and acknowledge that pursuant to 43 U.S.C. 1212 and 18 U.S.C. 1001, the filing or recording of a false, fictitious, or fraudulent document with the Bureau of Land Management may result in a fine of up to \$250,000, a prison term not to exceed five years, or both.
- The mining claims, mill or tunnel sites for which this waiver from payment of the maintenance fees is requested are:

CLAIM OR SITE NAME	BLM RECORDATION SERIAL NUMBER
1. <u>COFFEE HOUR</u> ✓	<u>AMC 371029</u>
2.	
3.	
4.	
5.	
6.	
7.	
8.	
9.	
10.	

RECEIVED  
BLM AZ STATE OFFICE  
2012 JUL 31 P 1:52  
PHOENIX, ARIZONA

The owner(s) (claimants) of the above mining claims and sites are:

JAMES D. RIDENHOUR ✓  
(Owner's Name - Please Print)

James D. Ridenhour  
(Owner's Signature)

700 W. CHEROKEE  
(Street or P.O. Box)

PRESCOTT AZ 86303  
(City) (State) (Zip Code)

BILL COFFEY ✓  
(Owner's Name - Please Print)

Bill Coffey  
(Owner's Signature)

824-E. PINE KNOLL  
(Street or P.O. Box)

PRESCOTT AZ 86303  
(City) (State) (Zip Code)

\_\_\_\_\_  
(Owner's Name - Please Print)

\_\_\_\_\_  
(Owner's Signature)

\_\_\_\_\_  
(Street or P.O. Box)

\_\_\_\_\_  
(City) (State) (Zip Code)

ENTERED IN COMPUTER

RE 8-28-12

ML  
RE-1

When Recorded Return Document to:

JAMES D. RIDENHOUR  
700 W. CHEROKEE  
PRESCOTT, AZ 86303



Check here is this is a change of address.

Telephone: 928-445-0564

E-mail address: \_\_\_\_\_

RECEIVED  
 ELIMAZ STATE OFFICE  
 2012 JUL 31 P 1:52  
 PHOENIX ARIZONA

**AFFIDAVIT OF PERFORMANCE OF ANNUAL WORK**

1. State of Arizona, County of YAVAPAI ss:

\* 2. I (Name) JAMES D. RIDENHOUR

3. Reside at (Address) 700 W. CHEROKEE

City PRESCOTT County YAVAPAI

BLM  
Date  
Stamp

State AZ Zip 86303 being duly sworn, depose and say that I am a citizen of the United States, more than eighteen years of age, and that all of the facts set forth in this affidavit, subject to the provisions and penalties of 18 U.S.C. 1001 pertaining to the filing of false, fictitious, or fraudulent statements with the United States, are true and correct according to the best of my knowledge, information and belief.

4. Owner's name and address (if not shown in items 1-3 above). BILL COFFEY, CO-OWNER, 824 E. PINE KNOLL DR. PRESCOTT AZ 86303

5. That I am personally acquainted with the mining claim(s). The work and improvements were made by and at the expense of the owner(s) of said claim(s). Said contiguous group of claims, listed on this document, are situated in the

(optional) Mining District; YAVAPAI County, Arizona.

Line No.	AMC NUMBER	CLAIM/SITE NAME	COUNTY RECORDER DATA (If available)	TWP	RNG	SEC
1	371029	COFFEY HOUR	BK 4372 PG 444	12 1/2 N	3 W	36
2						
3						
4						
5						
6						

\* JAMES D. RIDENHOUR

Form: MCF108  
 Revised Jan. 2006  
 ENTERED IN COMPUTER  
 RE 8-28-12  
 Page 1 of 2





AFFIDAVIT OF PERFORMANCE OF ANNUAL WORK - page 2

RECEIVED  
BLM AZ STATE OFFICE  
2012 JUL 31 P 1:52  
PHOENIX, ARIZONA  
BLM  
Date  
Stamp

7						
8						
9						
10						

6. That between the dates starting at 12 o'clock noon on September 1, 20 11 and ending at 12 o'clock noon on September 1, 20 12 at least \$ 400.00 dollars worth of work and improvements were done and performed upon said claim(s) or upon one or more of a contiguous group of claims for the benefit of all, wholly or partly outside of a contiguous group of claims for the benefit of all, not including the location work.

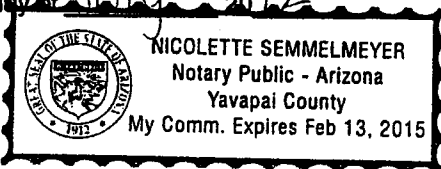
7. That the following persons were employed to perform the work and improvements described herein: BILL COKRY, PRESTON PIRPER, JAMES D. RIDENHOUR

8. That the work and improvements performed were: 3 MED 2 DAYS PANNING GRABBLEBARS, SWEEPING BED ROCK TO ESTABLISH VALUES AND LOCATIONS.

9. Dated: 7/30/2012 Signature: James D. Ridenhour

SUBSCRIBED AND SWORN TO before me, a Notary Public, this 30<sup>th</sup> day of July 2012

By: Nicolette Semmelmeier  
Notary Public Nicolette Semmelmeier  
My Commission Expires 2/13/15



Bureau of Land Management  
Arizona State Office  
[www.az.blm.gov](http://www.az.blm.gov)

No. of Claims: _____ x \$10 = _____
Check No.: _____ Init. _____
Receipt No.: _____
For BLM Use Only

United States Department of the Interior  
 Bureau of Land Management  
 LANDS/RECREATION & PLANNING  
 ONE N CENTRAL AVE  
 PHOENIX, AZ 85004 -2203  
 Phone: 602-417-9200

Receipt

No:

2620028

Transaction #: 2700353  
 Date of Transaction: 08/01/2012

CUSTOMER:

JAMES D RIDENHOUR  
 700 CHEROKEE RD  
 PRESCOTT, AZ 86303-7202 US

LINE #	QTY	DESCRIPTION	REMARKS	UNIT PRICE	TOTAL
1	1.00	LOCATABLE MINERALS / MINING CLAIMS-NOT NEW-UNADJUD, ONE AUTH NO. ONLY / MINING CLAIM MONEY RECEIVED CASES: AMC381462/\$40.00	POL 2012/4 WAV	- n/a -	40.00
<b>TOTAL:</b>					<b>\$40.00</b>

PAYMENT INFORMATION

1	AMOUNT:	40.00	POSTMARKED:	07/30/2012
	TYPE:	CHECK	RECEIVED:	08/01/2012
	CHECK NO:	2071		
	NAME:	RIDENHOUR, JAMES D 700 CHEROKEE RD PRESCOTT AZ 86303-7202 US		

REMARKS

This receipt was generated by the automated BLM Collections and Billing System and is a paper representation of a portion of the official electronic record contained therein.



When Recorded Return Document to:

FEE  
 \$ 5  
 \$  
 \$1  
 \$1  
 \$19 84

JAMES D. RIDENHOUR  
700 W. CHEROKEE  
PRESCOTT, AZ 86303

Check here if this is a change of address.  
 Telephone: 928-445-0564  
 E-mail address: \_\_\_\_\_

**AFFIDAVIT OF PERFORMANCE OF ANNUAL WORK**

1. State of Arizona, County of YAVAPAI ss:  
 2. I (Name) JAMES D RIDENHOUR  
 3. Reside at (Address) 700 W. CHEROKEE  
PRESCOTT, AZ 86303  
 City PRESCOTT County YAVAPAI

RECEIVED  
 BLM AZ STATE OFFICE  
 PHOENIX, ARIZONA  
 2011 JUL 19 A 7:3  
 BLM  
 Date  
 Stamp

State AZ Zip 86303 being duly sworn, depose and say that I am a citizen of the United States, more than eighteen years of age, and that all of the facts set forth in this affidavit, subject to the provisions and penalties of 18 U.S.C. 1001 pertaining to the filing of false, fictitious, or fraudulent statements with the United States, are true and correct according to the best of my knowledge, information and belief.

4. Owner's name and address (if not shown in Items 1-3 above) \_\_\_\_\_

5. That I am personally acquainted with the mining claim(s). The work and improvements were made by and at the expense of the owner(s) of said claim(s). Said contiguous group of claims, listed on this document, are situated in the

(optional) Mining District; \_\_\_\_\_ County, Arizona.

Line No.	AMC NUMBER	CLAIM/SITE NAME	COUNTY RECORDER DATA (If available)	TWP	RNG	SEC
1	381462	BIG BEND	BK PG 4492 514	10N	2E	32
2						
3						
4						
5						
6						

JUL 21 2011 cm

AFFIDAVIT OF PERFORMANCE OF ANNUAL WORK - page 2

RECEIVED  
BLM AZ STATE OFFICE  
2011 JUL 19 A 7:38  
PHOENIX, ARIZONA  
BLM  
Date  
Stamp

7						
8						
9						
10						

6. That between the dates starting at 12 o'clock noon on September 1, 20 10 and ending at 12 o'clock noon on September 1, 20 11 at least \$ 450.00 dollars worth of work and improvements were done and performed upon said claim(s) or upon one or more of a contiguous group of claims for the benefit of all, wholly or partly outside of a contiguous group of claims for the benefit of all, not including the location work.

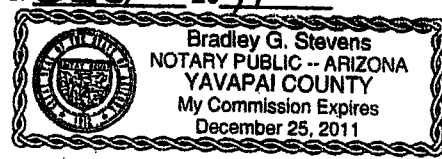
7. That the following persons were employed to perform the work and improvements described herein: BILL COFFEY, JAMES D. RIDENHOUR

8. That the work and improvements performed were: 2 MEN 3 DAYS ~~GRASS~~ VACUUMING BED ROCK AND SAMPLING OVER BURDEN TO ESTABLISH PAY STREAM AREAS AND VALURS. TRAIL MAINT FOR ACCESS

9. Dated: 7/7/2011 Signature: James D. Ridenhour

SUBSCRIBED AND SWORN TO before me, a Notary Public, this 7 day of JULY 20 11

By: [Signature]  
Notary Public BRADLEY G. STEVENS



My Commission Expires 12-25-2011

Bureau of Land Management  
Arizona State Office  
[www.az.blm.gov](http://www.az.blm.gov)

No. of Claims: 3 x \$10 = 30  
Check No.: 2030 Init. [Initialed]  
Receipt No.: 2385145  
For BLM Use Only Other POLS included

Form: MCF108  
Revised Jan. 2006  
Page 2 of 2

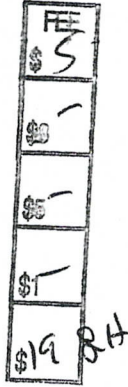
When Recorded Return Document to:

JAMES D. RIDENHOUR  
700 W. CHEROKEE  
PRESCOTT, AZ 86303

Check here is this is a change of address.

Telephone: 928-445-0564

E-mail address: \_\_\_\_\_



B: 4821 P: 07/07/2011 10:33:54 AM ADL  
Ana Wayman-Trujillo  
OFFICIAL RECORDS OF YAVAPAI COUNTY \$19.00  
JAMES RIDENHOUR 2011-0035524

B: 4821 P: 532 07/07/2011 10:33:54 AM ADL  
\$19.00 Page: 1 of 2 2011-0035524



**AFFIDAVIT OF PERFORMANCE OF ANNUAL WORK**

1. State of Arizona, County of YAVAPAI SS:

2. I (Name) JAMES D. RIDENHOUR

3. Reside at (Address) 700 W. CHEROKEE

City PRESCOTT County YAVAPAI

State AZ Zip 86303 being duly sworn, depose and say that I am a citizen of the United States, more than eighteen years of age, and that all of the facts set forth in this affidavit, subject to the provisions and penalties of 18 U.S.C. 1001 pertaining to the filing of false, fictitious, or fraudulent statements with the United States, are true and correct according to the best of my knowledge, information and belief.

4. Owner's name and address (If not shown in Items 1-3 above). \_\_\_\_\_

5. That I am personally acquainted with the mining claim(s). The work and improvements were made by and at the expense of the owner(s) of said claim(s). Said contiguous group of claims, listed on this document, are situated in the

(optional) Mining District; \_\_\_\_\_ County, Arizona.

RECEIVED  
BLM AZ STATE OFFICE  
2011 JUL 19 A 7:36  
PHOENIX, ARIZONA

Line No.	AMC NUMBER	CLAIM/SITE NAME	COUNTY RECORDER DATA (If available)	TWP	RNG	SEC
✓ 1	397166	BIG ROCK	Bk 4682 Pg 226	13N	2W	33
2						
3						
4						
5						
6						

Form: MCF108  
Revised Jan. 2006  
Page 1 of 2

JUL 21 2011 *cm*

AFFIDAVIT OF PERFORMANCE OF ANNUAL WORK - page 2

RECEIVED  
BLM AZ STATE OFFICE  
2011 JUL 19 A 7:31  
PHOENIX, ARIZONA  
BLM  
Date  
Stamp

7						
8						
9						
10						

6. That between the dates starting at 12 o'clock noon on September 1, 20 10 and ending at 12 o'clock noon on September 1, 20 11 at least \$ 500.00 dollars worth of work and improvements were done and performed upon said claim(s) or upon one or more of a contiguous group of claims for the benefit of all, wholly or partly outside of a contiguous group of claims for the benefit of all, not including the location work.

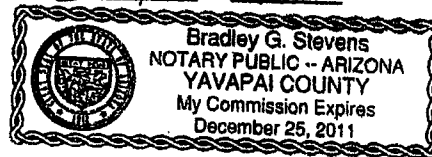
7. That the following persons were employed to perform the work and improvements described herein: JAMES D. RIDENHOUR, BILL COFFEY, PRISTON PIRPER

8. That the work and improvements performed were: DREDGED 2 DAYS, 1 DAY DIGGING CROSS TRENCH, FOR PURPOSE OF LOCATING AND EVALUATING PAY STREAK. ROAD MAINT. TO KEEP ACCESS TO CLAIM

9. Dated: 7/7/2011 Signature: James D. Ridenhour

SUBSCRIBED AND SWORN TO before me, a Notary Public, this 7 day of JULY 20 11

By: [Signature]  
Notary Public BRADLEY G. STEVENS



My Commission Expires 12-25-2011

Bureau of Land Management  
Arizona State Office  
[www.az.blm.gov](http://www.az.blm.gov)

No. of Claims:	_____	x \$10 = _____
Check No.:	_____	Init. _____
Receipt No.:	_____	
For BLM Use Only		

UNITED STATES  
DEPARTMENT OF THE INTERIOR  
BUREAU OF LAND MANAGEMENT

95 [Signature]

AMC 371029  
FORM APPROVED  
OMB NO. 1004-0114  
Expires: August 31, 2013

**MAINTENANCE FEE WAIVER CERTIFICATION**

SEE INSTRUCTIONS ON PAGE 2

- This small miner waiver is filed for the assessment year beginning on September 1, 2011 and ending on September 1, 2012
- The undersigned and all related parties owned ten or fewer mining claims, mill, or tunnel sites located and maintained on Federal lands in the United States of America on September 1, 2011.
- The undersigned have performed the assessment work required by law for each mining claim listed prior to filing this waiver and understand that by filing this form, an affidavit of assessment work must be recorded by the December 30th following the filing of this waiver.
- The undersigned understand that if the assessment work obligation has not yet come due under 30 U.S.C. 28 (for those claims in their first assessment year only), a notice of intent to hold reciting this condition must be recorded by the December 30th following the filing of this waiver.
- The undersigned understand that mill and tunnel sites may also be listed upon this waiver and be waived from payment of the maintenance fee, and that a notice of intent to hold for these sites is required to be recorded by the December 30th immediately following the filing of this waiver.
- The undersigned understand and acknowledge that pursuant to 43 U.S.C. 1212 and 18 U.S.C. 1001, the filing or recording of a false, fictitious, or fraudulent document with the Bureau of Land Management may result in a fine of up to \$250,000, a prison term not to exceed five years, or both.
- The mining claims, mill or tunnel sites for which this waiver from payment of the maintenance fees is requested are:

CLAIM OR SITE NAME	BLM RECORDATION SERIAL NUMBER
1. <u>COFFEE HOUR</u>	<u>AMC 371029</u>
2.	
3.	
4.	
5.	
6.	
7.	
8.	
9.	
10.	

RECEIVED  
BLM AZ STATE OFFICE  
2011 JUL 19 A 7:37  
PHOENIX, ARIZONA

The owner(s) (claimants) of the above mining claims and sites are:

JAMES D. RIDENHOUR  
(Owner's Name - Please Print)

James D. Ridenhour  
(Owner's Signature)

700 W. CHEROKEE  
(Street or P.O. Box)

PRESCOTT AZ 86303  
(City) (State) (Zip Code)

BILL COFFEY  
(Owner's Name - Please Print)

Bill R. Coffey  
(Owner's Signature)

924 E. PINE KNOLL DR.  
(Street or P.O. Box)

PRESCOTT AZ 86303  
(City) (State) (Zip Code)

(Owner's Name - Please Print)

(Owner's Signature)

(Street or P.O. Box)

(City) (State) (Zip Code)



**Yavapai County**  
 AnaWayman-Trujillo Recorder  
 1015FairStreet  
 Rm# 228  
 Prescott, AZ  
 86305  
 OfficePhone:(928)771-3244  
 CottonwoodPhone:(928)639-5807

Receipt: 11-19149

Product	Name	Quantity	Unit Price	Extended
ADL	Affidavit Of Labor	1@	\$19.00	\$19.00
	# Pages			2
	Document #			2011-0035523
	Document Info:			B: 4821 P: 531
	Document Info:			JAMES RIDENHOUR
	# Additional Reference(s)			0
	Postage			true
	No Charge Item			false
ASSESSOR'S SURCHARGE				\$4.00
RECORDERS SURCHARGE				\$4.00
RECORDING FEE				\$5.00
POSTAGE				\$1.00
STATE SURCHARGE80				\$4.00
STATE SURCHARGE-20				\$1.00
ADL	Affidavit Of Labor	1@	\$19.00	\$19.00
	# Pages			2
	Document #			2011-0035524
	Document Info:			B: 4821 P: 532
	Document Info:			JAMES RIDENHOUR
	# Additional Reference(s)			0
	Postage			true
	No Charge Item			false
ASSESSOR'S SURCHARGE				\$4.00
RECORDERS SURCHARGE				\$4.00
RECORDING FEE				\$5.00
POSTAGE				\$1.00
STATE SURCHARGE80				\$4.00
STATE SURCHARGE-20				\$1.00
ADL	Affidavit Of Labor	1@	\$19.00	\$19.00
	# Pages			2
	Document #			2011-0035525
	Document Info:			B: 4821 P: 533
	Document Info:			JAMES RIDENHOUR
	# Additional Reference(s)			0
	Postage			true
	No Charge Item			false
ASSESSOR'S SURCHARGE				\$4.00
RECORDERS SURCHARGE				\$4.00
RECORDING FEE				\$5.00
POSTAGE				\$1.00
STATE SURCHARGE80				\$4.00
STATE SURCHARGE-20				\$1.00
COPY	Copies & Services	1@	\$6.00	\$6.00
	# GIS Copy(s)			0
	No Charge Item			false
COPIES				\$6.00
<b>Total</b>				<b>\$63.00</b>
Tender (Cash)				\$63.00
Comments:	LH			
Paid By:	JAMES RIDENHOUR			

RECEIVED  
 BLM AZ STATE OFFICE  
 2011 JUL 19 A 7:37  
 PHOENIX, ARIZONA

Thank You!

United States Department of the Interior  
 Bureau of Land Management  
 LANDS/RECREATION & PLANNING  
 ONE N CENTRAL AVE  
 PHOENIX, AZ 85004 -2203  
 Phone: 602-417-9200

Receipt

No:

2385145

<b>Transaction #:</b> 2460137	
<b>Date of Transaction:</b> 07/19/2011	
<b>CUSTOMER:</b>	
JAMES D RIDENHOUR 700 CHEROKEE RD PRESCOTT, AZ 86303-7202 US	

LINE #	QTY	DESCRIPTION	REMARKS	UNIT PRICE	TOTAL
1	1.00	LOCATABLE MINERALS / MINING CLAIMS-NOT NEW-UNADJUD, ONE AUTH NO. ONLY / MINING CLAIM MONEY RECEIVED CASES: AMC381462/\$30.00	POL 2011/3 WAV	- n/a -	30.00
<b>TOTAL:</b>					<b>\$30.00</b>

PAYMENT INFORMATION					
1	AMOUNT:	30.00	POSTMARKED:	07/15/2011	
	TYPE:	CHECK	RECEIVED:	07/19/2011	
	CHECK NO:	2030			
	NAME:	RIDENHOUR, JAMES D 700 CHEROKEE RD PRESCOTT AZ 86303-7202 US			

REMARKS

This receipt was generated by the automated BLM Collections and Billing System and is a paper representation of a portion of the official electronic record contained therein.

UNITED STATES  
DEPARTMENT OF THE INTERIOR  
BUREAU OF LAND MANAGEMENT

AMC 381462

FORM APPROVED  
OMB NO. 1004-0114

AMC 371029

Expires: February 28, 2010

AMC 397166

176

MAINTENANCE FEE WAIVER CERTIFICATION

SEE INSTRUCTIONS ON PAGE 2

- This small miner waiver is filed for the assessment year beginning at noon on September 1, 2010 and ending at noon on September 1, 2011.
- The undersigned and all related parties owned ten or fewer mining claims, mill, or tunnel sites located and maintained on Federal lands in the United States of America on September 1, 2010.
- The undersigned have performed the assessment work required by law for each mining claim listed prior to filing this waiver and understand that by filing this form; an affidavit of assessment work must be recorded by the December 30th following the filing of this waiver.
- The undersigned understand that if the assessment work obligation has not yet come due under 30 U.S.C. 28 (for those claims in their first assessment year only); a notice of intent to hold reciting this condition must be recorded by the December 30th following the filing of this waiver.
- The undersigned understand that mill and tunnel sites may also be listed upon this waiver and be waived from payment of the maintenance fee; and that a notice of intent to hold for these sites is required to be recorded by the December 30th immediately following the filing of this waiver.
- The undersigned understand and acknowledge that pursuant to 43 U.S.C. 1212 and 18 U.S.C. 1001; the filing or recording of a false, fictitious, or fraudulent document with the Bureau of Land Management may result in a fine of up to \$250,000, a prison term not to exceed five years, or both.
- The mining claims, mill or tunnel sites for which this waiver from payment of the maintenance fees is requested are:

CLAIM OR SITE NAME	BLM RECORDATION SERIAL NUMBER
1. BIG BEND	✓ AMC 381462
2. BIG ROCK	AMC 397166
3.	
4.	
5.	
6.	
7.	
8.	
9.	
10.	

RECEIVED  
 BLM AZ STATE OFFICE  
 2010 AUG -5 A 8:02  
 PHOENIX, ARIZONA

The owner(s) (claimants) of the above mining claims and sites are:

JAMES D. RIDENHOUR ✓  
(Owner's Name - Please Print)

*James D. Ridenhour*  
(Owner's Signature)

700 W. CHEROKEE  
(Street or P.O. Box)

PRESCOTT      AZ      86303  
(City)                      (State)                      (Zip Code)

(Owner's Name - Please Print)

(Owner's Signature)

(Street or P.O. Box)

(City)                      (State)                      (Zip Code)

(Owner's Name - Please Print)

(Owner's Signature)

(Street or P.O. Box)

(City)                      (State)                      (Zip Code)

(Continued on page 2)

ENTERED INTO COMPUTER

9/13/10 AT

2/03

UNITED STATES  
DEPARTMENT OF THE INTERIOR  
BUREAU OF LAND MANAGEMENT

MAINTENANCE FEE WAIVER CERTIFICATION

175

FORM APPROVED  
OMB NO. 1004-0114  
Expires: February 28, 2010

Amc 371029

SEE INSTRUCTIONS ON PAGE 2

- This small miner waiver is filed for the assessment year beginning at noon on September 1, 2010 and ending at noon on September 1, 2011.
- The undersigned and all related parties owned ten or fewer mining claims, mill, or tunnel sites located and maintained on Federal lands in the United States of America on September 1, 2010.
- The undersigned have performed the assessment work required by law for each mining claim listed prior to filing this waiver and understand that by filing this form; an affidavit of assessment work must be recorded by the December 30th following the filing of this waiver.
- The undersigned understand that if the assessment work obligation has not yet come due under 30 U.S.C. 28 (for those claims in their first assessment year only); a notice of intent to hold reciting this condition must be recorded by the December 30th following the filing of this waiver.
- The undersigned understand that mill and tunnel sites may also be listed upon this waiver and be waived from payment of the maintenance fee; and that a notice of intent to hold for these sites is required to be recorded by the December 30th immediately following the filing of this waiver.
- The undersigned understand and acknowledge that pursuant to 43 U.S.C. 1212 and 18 U.S.C. 1001; the filing or recording of a false, fictitious, or fraudulent document with the Bureau of Land Management may result in a fine of up to \$250,000, a prison term not to exceed five years, or both.
- The mining claims, mill or tunnel sites for which this waiver from payment of the maintenance fees is requested are:

CLAIM OR SITE NAME	BLM RECORDATION SERIAL NUMBER
1. COFFER HOUR	✓ AMC 371029
2.	
3.	
4.	
5.	
6.	
7.	
8.	
9.	
10.	

RECEIVED  
BLM AZ STATE OFFICE  
2010 AUG - 5 A 8:02  
PHOENIX ARIZONA

The owner(s) (claimants) of the above mining claims and sites are:

JAMES D. RIDENHOUR ✓  
(Owner's Name - Please Print)

James D. Ridenhour  
(Owner's Signature)

700 W. CHEROKEE  
(Street or P.O. Box)

PRISCOTT A2 86303  
(City) (State) (Zip Code)

BILL COFFEY ✓  
(Owner's Name - Please Print)

Bill Coffey  
(Owner's Signature)

824 E. PINE KNOLL DR.  
(Street or P.O. Box)

PRISCOTT A2 86303  
(City) (State) (Zip Code)

(Owner's Name - Please Print)

(Owner's Signature)

(Street or P.O. Box)

(City) (State) (Zip Code)

ENTERED INTO COMPUTER

9/13/10 AT

When Recorded Return Document to

JAMES D. RIDENHOUR  
700 W. CHEROKEE  
PRESCOTT, AZ 86303

FEE  
\$5  
\$8  
\$5  
\$1  
\$19  
JH

B: 4755 P: 995 08/03/2010 10:45:44 AM ADL  
Ana Wayman-Trujillo  
OFFICIAL RECORDS OF YAVAPAI COUNTY \$19.00  
JAMES RIDENHOUR 2010-4406613

B: 4755 P: 995 08/03/2010 10:45:44 AM ADL  
\$19.00 Page: 1 of 2 2010-4406613



Check here is this is a change of address.

Telephone: \_\_\_\_\_

E-mail address: \_\_\_\_\_

**AFFIDAVIT OF PERFORMANCE OF ANNUAL WORK**

1. State of Arizona, County of YAVAPAI ss:

2. I (Name) JAMES D. RIDENHOUR

3. Reside at (Address) 700 W. CHEROKEE

City PRESCOTT County YAVAPAI

RECEIVED  
BLM AZ STATE OFFICE  
2010 AUG -5 A 8:02  
PHOENIX, ARIZONA  
BLM  
Date  
Stamp

State AZ Zip 86303 being duly sworn, depose and say that I am a citizen of the United States, more than eighteen years of age, and that all of the facts set forth in this affidavit, subject to the provisions and penalties of 18 U.S.C. 1001 pertaining to the filing of false, fictitious, or fraudulent statements with the United States, are true and correct according to the best of my knowledge, information and belief.

4. Owner's name and address (if not shown in Items 1-3 above) \_\_\_\_\_

5. That I am personally acquainted with the mining claim(s). The work and improvements were made by and at the expense of the owner(s) of said claim(s). Said contiguous group of claims, listed on this document, are situated in the

(optional) Mining District; \_\_\_\_\_ County, Arizona.

Line No.	AMC NUMBER	CLAIM/SITE NAME	COUNTY RECORDER DATA (If available)	TWP	RNG	SEC
1	AMC 391029	COFFER HOUR	BR PC 4372 444	12 <sup>1</sup> N	3 W	36
2	AMC 381462	BIG BEND	4492 514	10 N	2 E	32
3	AMC 397166	BIG ROCK	4682 226	13 N	2 W	33
4						
5						
6						

Form: MCF108  
Revised Jan. 2006  
Page 1 of 2

ENTERED INTO COMPUTER  
9/13/10 AT

RECEIVED  
 BLM AZ STATE OFFICE  
 2010 AUG - 5 A 8-02  
 PHOENIX, ARIZONA  
 BLM  
 Date  
 Stamp

7					
8					
9					
10					

6. That between the dates starting at 12 o'clock noon on September 1, 20 09 and ending at 12 o'clock noon on September 1, 20 10 at least \$ 600.00 dollars worth of work and improvements were done and performed upon said claim(s) or upon one or more of a contiguous group of claims for the benefit of all, wholly or partly outside of a contiguous group of claims for the benefit of all, not including the location work.

7. That the following persons were employed to perform the work and improvements described herein: JAMES D. RIDENHOUR, BILL COFFEY, PRESTON PEEPER, BILL WAGNER

8. That the work and improvements performed were: DRAINED 5 DAYS ON COFFEE HOUR AND BIG BRAND, PLOWING & DIGGING ON BIG ROCK TO ESTABLISH PASTURES AND VALVES. IMPROVED TRAILS TO ACCESS CLAIMS


9. Dated: 8/3/2010 Signature: James D. Ridenhour

SUBSCRIBED AND SWORN TO before me, a Notary Public, this 3rd day of Aug, 20 10

By: James Ridenhour

Notary Public Mary Evans

My Commission Expires NOV. 16, 2011



No. of Claims: 3 x \$10 = 30.00  
 Check No.: 2184434 Init. SPG  
 Receipt No.: 2184434  
 For BLM Use Only

Bureau of Land Management  
 Arizona State Office  
[www.az.blm.gov](http://www.az.blm.gov)

**United States Department of the Interior**  
**Bureau of Land Management**  
 LANDS/RECREATION & PLANNING  
 ONE N CENTRAL AVE  
 PHOENIX, AZ 85004 -2203  
 Phone:

Receipt

No:

2184434

<b>Transaction #:</b> 2254078	
<b>Date of Transaction:</b> 08/05/2010	
<b>CUSTOMER:</b>	JAMES D RIDENHOUR 700 W CHEROKEE RD PRESCOTT,AZ 86303-7202 US

LINE #	QTY	DESCRIPTION	REMARKS	UNIT PRICE	TOTAL
1	1.00	LOCATABLE MINERALS / MINING CLAIMS-NOT NEW-UNADJUD,ONE AUTH NO. ONLY / MINING CLAIM MONEY RECEIVED CASES: AMC371029/\$30.00	POL/WAIVER-3	- n/a -	30.00
<b>TOTAL:</b>					<b>\$30.00</b>

PAYMENT INFORMATION					
1	AMOUNT:	30.00	POSTMARKED:	08/02/2010	
	TYPE:	CHECK	RECEIVED:	08/05/2010	
	CHECK NO:	1947			
	NAME:	RIDENHOUR, JAMES D 700 W CHEROKEE RD PRESCOTT AZ 86303-7202 US			

REMARKS	

This receipt was generated by the automated BLM Collections and Billing System and is a paper representation of a portion of the official electronic record contained therein.

AMC 371029  
381462

Ana Wayman-Trujillo, Recorder  
OFFICIAL RECORDS OF YAVAPAI COUNTY  
JAMES RIDENHOUR ADL

B-4682 P-225  
07/17/2009 11:59A  
19.00 4328983

When Recorded Return Document to:

JAMES D. RIDENHOUR  
700 CHEROKEE  
PRESCOTT, AZ 86303



B-4682 P-225  
Page: 1 of 2  
ADL 4328983

Check here is this is a change of address.

Telephone: \_\_\_\_\_

E-mail address: \_\_\_\_\_

0  
1  
5  
1  
19

MB

**AFFIDAVIT OF PERFORMANCE OF ANNUAL WORK**

1. State of Arizona, County of YAVAPAI ss:

2. I (Name) JAMES D. RIDENHOUR

3. Reside at (Address) 700 CHEROKEE

City PRESCOTT County YAVAPAI

RECEIVED  
BLM AZ STATE OFFICE  
2009 JUL 21 A 8:15  
PHOENIX, ARIZONA  
BLM  
Date  
Stamp

State AZ Zip 86303 being duly sworn, depose and say that I am a citizen of the United States, more than eighteen years of age, and that all of the facts set forth in this affidavit, subject to the provisions and penalties of 18 U.S.C. 1001 pertaining to the filing of false, fictitious, or fraudulent statements with the United States, are true and correct according to the best of my knowledge, information and belief.

4. Owner's name and address (if not shown in Items 1-3 above), \_\_\_\_\_

5. That I am personally acquainted with the mining claim(s). The work and improvements were made by and at the expense of the owner(s) of said claim(s). Said ~~contiguous~~ group of claims, listed on this document, are situated in the

(optional) Mining District; YAVAPAI County, Arizona.

Line No.	AMC NUMBER	CLAIM/SITE NAME	COUNTY RECORDER DATA (If available)	TWP	RNG	SEC
1	AMC 371029	COFFEE HOUR	Bk PG 4372 444	12 1/2 N	3 W	36
2	AMC 381462	BIG BEND	Bk PG 4492 514	10 N	2 E	32
3						
4						
5						
6						

Form: MCF108  
Revised Jan. 2006  
Page 1 of 2

ENTERED INTO COMPUTER  
8/4/09 DJJ





AFFIDAVIT OF PERFORMANCE OF ANNUAL WORK - page 2

RECEIVED  
BLM AZ STATE OFFICE  
2009 JUL 21 A 8:15  
PHOENIX, ARIZONA  
BLM  
Date  
Stamp

7						
8						
9						
10						

6. That between the dates starting at 12 o'clock noon on September 1, 2008 and ending at 12 o'clock noon on September 1, 2009 at least \$ 300 dollars worth of work and improvements were done and performed upon said claim(s) or upon one or more of a contiguous group of claims for the benefit of all, wholly or partly outside of a contiguous group of claims for the benefit of all, not including the location work.

7. That the following persons were employed to perform the work and improvements described herein: JAMES D. RIDENHOUR AND BILL COFFEY

8. That the work and improvements performed were: REPAIRING RD TO COPPERHOUR + BIG BEND DREDGED 5 DAYS ON EACH CLAIM TO ESTABLISH VALUES OF GRAVELS AND PAVESTRIPS. IMPROVED ACCESS TRAILS ON EACH CLAIM

9. Dated: JULY 17, 2009 Signature: James D. Ridenhour

SUBSCRIBED AND SWORN TO before me, a Notary Public, this 17 day of July 2009

By: Kristi Schoenleber

Notary Public Kristi Schoenleber

My Commission Expires 10/30/2012



Bureau of Land Management  
Arizona State Office  
[www.az.blm.gov](http://www.az.blm.gov)

No. of Claims:	<u>2</u>	x \$10 =	<u>20.00</u>
Check No.:	<u>1885</u>	Init.	<u>JS</u>
Receipt No.:	<u>19164775</u>		
For BLM Use Only			

**United States Department of the Interior**

**Bureau of Land Management**  
 BUSINESS & SUPPORT SVCS DIV  
 ONE N CENTRAL AVE SUITE 800  
 PHOENIX, AZ 85004 -4427  
 Phone: (602) 417-9200

Receipt

No: 1964772

<b>Transaction #:</b> 2028561	
<b>Date of Transaction:</b> 07/27/2009	
<b>CUSTOMER:</b>	JAMES D RIDENHOUR 700 W CHEROKEE RD PRESCOTT, AZ 86303-7202 US

LINE #	QTY	DESCRIPTION	REMARKS	UNIT PRICE	TOTAL
1	1.00	LOCATABLE MINERALS / MINING CLAIMS-NOT NEW-UNADJUD, ONE AUTH NO. ONLY / MINING CLAIM MONEY RECEIVED CASES: AMC371029/\$20.00	POL/WAIVER	- n/a -	20.00
<b>TOTAL:</b>					<b>\$20.00</b>

PAYMENT INFORMATION					
1	AMOUNT:	20.00	POSTMARKED:	N/A	
	TYPE:	CHECK	RECEIVED:	07/21/2009	
	CHECK NO:	1885			
	NAME:	RIDENHOUR, JAMES D 700 W CHEROKEE RD PRESCOTT AZ 86303-7202 US			

<b>REMARKS</b>

This receipt was generated by the automated BLM Collections and Billing System and is a paper representation of a portion of the official electronic record contained therein.

UNITED STATES  
DEPARTMENT OF THE INTERIOR  
BUREAU OF LAND MANAGEMENT

MAINTENANCE FEE WAIVER CERTIFICATION

FORM APPROVED  
OMB NO. 1004-0114  
Expires: February 28, 2010

AMC 381462

140

SEE INSTRUCTIONS ON PAGE 2

1. This small miner waiver is filed for the assessment year beginning at noon on September 1, 2009 and ending at noon on September 1, 2010.
2. The undersigned and all related parties owned ten or fewer mining claims, mill, or tunnel sites located and maintained on Federal lands in the United States of America on September 1, 2009.
3. The undersigned have performed the assessment work required by law for each mining claim listed prior to filing this waiver and understand that by filing this form; an affidavit of assessment work must be recorded by the December 30th following the filing of this waiver.
4. The undersigned understand that if the assessment work obligation has not yet come due under 30 U.S.C. 28 (for those claims in their first assessment year only); a notice of intent to hold reciting this condition must be recorded by the December 30th following the filing of this waiver.
5. The undersigned understand that mill and tunnel sites may also be listed upon this waiver and be waived from payment of the maintenance fee; and that a notice of intent to hold for these sites is required to be recorded by the December 30th immediately following the filing of this waiver.
6. The undersigned understand and acknowledge that pursuant to 43 U.S.C. 1212 and 18 U.S.C. 1001; the filing or recording of a false, fictitious, or fraudulent document with the Bureau of Land Management may result in a fine of up to \$250,000, a prison term not to exceed five years, or both.
7. The mining claims, mill or tunnel sites for which this waiver from payment of the maintenance fees is requested are:

CLAIM OR SITE NAME	BLM RECORDATION SERIAL NUMBER
1. <u>BIG BEND</u>	<u>AMC 381462</u>
2.	
3.	
4.	
5.	
6.	
7.	
8.	
9.	
10.	

RECEIVED  
BLM AZ STATE OFFICE  
2009 JUL 21 A 8:15  
PHOENIX, ARIZONA

The owner(s) (claimants) of the above mining claims and sites are:

JAMES D. RIDENHOUR SR.  
(Owner's Name - Please Print)

James D. Ridenhour SR.  
(Owner's Signature)

700 CHEROKEE  
(Street or P.O. Box)

PRESCOTT AZ 86303  
(City) (State) (Zip Code)

(Owner's Name - Please Print)

(Owner's Signature)

(Street or P.O. Box)

(City) (State) (Zip Code)

(Owner's Name - Please Print)

(Owner's Signature)

(Street or P.O. Box)

(City) (State) (Zip Code)

ENTERED INTO COMPUTER  
8/4/09 Dgg

## NOTICES

The Privacy Act of 1974 and the regulation in 43 CFR 2.48 (d) provide that you be furnished the following information in connection with the information required by this certification of waiver from rental fees.

**AUTHORITY:** 30 U.S.C. 28-28k; 43 U.S.C. 1201, 1457, 1740, and 1744; and 43 CFR 3830.

**PRINCIPLE PURPOSE:** This information is to be used to verify that the owner(s) (claimants) of a mining claim has complied with 30 U.S.C. 28f and is entitled to perform assessment work in lieu of paying the maintenance fee for the mining claims listed on this form.

**ROUTINE USE:** (1) Adjudication of the claimant(s) certification of waiver from paying the maintenance fee otherwise required by 30 U.S.C. 28f. (2) Disclosure may be made to appropriate Federal agencies when location is made within the agency's geographic area of responsibility. (3) Information from the record and/or the record will be transferred to the appropriate Federal, State, or local agency, or a member of the public in response to a specific request for pertinent information. (4) Information may also be provided to the Department of Justice or in a proceeding before a court or adjudicative body; or to Federal, State, local or foreign agencies when needed for enforcement of civil or criminal codes or applicable regulations concerning title rights upon the public land.

**EFFECT OF NOT PROVIDING INFORMATION:** Disclosure of this information is required by 30 U.S.C. 28f and 43 CFR Part 3830 for those qualified claimants wishing to take the small miner waiver allowed. Failure to supply the information required in this form to support the claimants certification of waiver from payment of the otherwise required maintenance fees will result in the waiver being disallowed and the mining claims subject to forfeiture by BLM under 30 U.S.C. 28i.

The Paperwork Reduction Act of 1995 requires us to inform you that:

The BLM collects this information to determine if you qualify for a waiver from the payment of \$100 per mining claim or site maintenance fee established in 30 U.S.C. 28f and the implementing regulations at 43 CFR 3830.

Response to this request is required in accordance with the statute to obtain your benefit.

The BLM would like you to know that you do not have to respond to this or any other Federal agency-sponsored information collection unless it displays a currently valid OMB control number.

**BURDEN HOURS STATEMENT:** Public reporting burden for this form is estimated to average 20 minutes per response, including time to review instructions, gathering and maintaining data, and completing and reviewing the form. Direct comments regarding this burden estimate or any other aspect of this form to the U.S. Department of the Interior, Bureau of Land Management (1004-0114), Bureau Information Collection Clearance Officer (WO-630), Mail Stop 401 LS, 1849 C St., N.W., Washington, D.C. 20240.

UNITED STATES  
DEPARTMENT OF THE INTERIOR  
BUREAU OF LAND MANAGEMENT

MAINTENANCE FEE WAIVER CERTIFICATION

SEE INSTRUCTIONS ON PAGE 2

1/50

Amc 381462  
Amc 371029

136

FORM APPROVED  
OMB NO. 1004-0114  
Expires: February 28, 2010

- This small miner waiver is filed for the assessment year beginning at noon on September 1, 2008 and ending at noon on September 1, 2009.
- The undersigned and all related parties owned ten or fewer mining claims, mill, or tunnel sites located and maintained on Federal lands in the United States of America on September 1, 2008.
- The undersigned have performed the assessment work required by law for each mining claim listed prior to filing this waiver and understand that by filing this form; an affidavit of assessment work must be recorded by the December 30th following the filing of this waiver.
- The undersigned understand that if the assessment work obligation has not yet come due under 30 U.S.C. 28 (for those claims in their first assessment year only); a notice of intent to hold reciting this condition must be recorded by the December 30th following the filing of this waiver.
- The undersigned understand that mill and tunnel sites may also be listed upon this waiver and be waived from payment of the maintenance fee; and that a notice of intent to hold for these sites is required to be recorded by the December 30th immediately following the filing of this waiver.
- The undersigned understand and acknowledge that pursuant to 43 U.S.C. 1212 and 18 U.S.C. 1001; the filing or recording of a false, fictitious, or fraudulent document with the Bureau of Land Management may result in a fine of up to \$250,000, a prison term not to exceed five years, or both.
- The mining claims, mill or tunnel sites for which this waiver from payment of the maintenance fees is requested are:

CLAIM OR SITE NAME	BLM RECORDATION SERIAL NUMBER
1. BIG BEND	AMC 381462
2.	
3.	
4.	
5.	
6.	
7.	
8.	
9.	
10.	

The owner(s) (claimants) of the above mining claims and sites are:

JAMES D. RIDENTHOUR SR.  
(Owner's Name - Please Print)

700 CHARSKA  
(Street or P.O. Box)

PRASCOTT AZ 86303  
(City) (State) (Zip Code)

*James D. Ridenthour*  
(Owner's Signature)

(Owner's Name - Please Print)

(Street or P.O. Box)

(City) (State) (Zip Code)

(Owner's Name - Please Print)

(Street or P.O. Box)

(City) (State) (Zip Code)

(Owner's Signature)

RECEIVED  
BLM, AZ STATE OFFICE  
PHOENIX, ARIZONA  
2008 AUG -1 A 7:13

(Owner's Signature)

ENTERED INTO COMPUTER

9/8/08 AB

**NOTICES**

The Privacy Act of 1974 and the regulation in 43 CFR 2.48 (d) provide that you be furnished the following information in connection with the information required by this certification of waiver from rental fees.

**AUTHORITY:** 30 U.S.C. 28-28k; 43 U.S.C. 1201, 1457, 1740, and 1744; and 43 CFR 3830.

**PRINCIPLE PURPOSE:** This information is to be used to verify that the owner(s) (claimants) of a mining claim has complied with 30 U.S.C. 28f and is entitled to perform assessment work in lieu of paying the maintenance fee for the mining claims listed on this form.

**ROUTINE USE:** (1) Adjudication of the claimant(s) certification of waiver from paying the maintenance fee otherwise required by 30 U.S.C. 28f. (2) Disclosure may be made to appropriate Federal agencies when location is made within the agency's geographic area of responsibility. (3) Information from the record and/or the record will be transferred to the appropriate Federal, State, or local agency, or a member of the public in response to a specific request for pertinent information. (4) Information may also be provided to the Department of Justice or in a proceeding before a court or adjudicative body; or to Federal, State, local or foreign agencies when needed for enforcement of civil or criminal codes or applicable regulations concerning title rights upon the public land.

**EFFECT OF NOT PROVIDING INFORMATION:** Disclosure of this information is required by 30 U.S.C. 28f and 43 CFR Part 3830 for those qualified claimants wishing to take the small miner waiver allowed. Failure to supply the information required in this form to support the claimants certification of waiver from payment of the otherwise required maintenance fees will result in the waiver being disallowed and the mining claims subject to forfeiture by BLM under 30 U.S.C. 28i.

The Paperwork Reduction Act of 1995 requires us to inform you that:

The BLM collects this information to determine if you qualify for a waiver from the payment of \$100 per mining claim or site maintenance fee established in 30 U.S.C. 28f and the implementing regulations at 43 CFR 3830.

Response to this request is required in accordance with the statute to obtain your benefit.

The BLM would like you to know that you do not have to respond to this or any other Federal agency-sponsored information collection unless it displays a currently valid OMB control number.

**BURDEN HOURS STATEMENT:** Public reporting burden for this form is estimated to average 20 minutes per response, including time to review instructions, gathering and maintaining data, and completing and reviewing the form. Direct comments regarding this burden estimate or any other aspect of this form to the U.S. Department of the Interior, Bureau of Land Management (1004-0114), Bureau Information Collection Clearance Officer (WO-630), Mail Stop 401 LS, 1849 C St., N.W., Washington, D.C. 20240.

RECEIVED  
BLM, AZ STATE OFFICE  
2000 AUG -1 A 7:13  
PHOENIX, ARIZONA

UNITED STATES  
DEPARTMENT OF THE INTERIOR  
BUREAU OF LAND MANAGEMENT

1/50

137

MAINTENANCE FEE WAIVER CERTIFICATION

FORM APPROVED  
OMB NO. 1004-0114  
Expires: February 28, 2010

SEE INSTRUCTIONS ON PAGE 2

- This small miner waiver is filed for the assessment year beginning at noon on September 1, 2008 and ending at noon on September 1, 2009.
- The undersigned and all related parties owned ten or fewer mining claims, mill, or tunnel sites located and maintained on Federal lands in the United States of America on September 1, 2008.
- The undersigned have performed the assessment work required by law for each mining claim listed prior to filing this waiver and understand that by filing this form; an affidavit of assessment work must be recorded by the December 30th following the filing of this waiver.
- The undersigned understand that if the assessment work obligation has not yet come due under 30 U.S.C. 28 (for those claims in their first assessment year only); a notice of intent to hold reciting this condition must be recorded by the December 30th following the filing of this waiver.
- The undersigned understand that mill and tunnel sites may also be listed upon this waiver and be waived from payment of the maintenance fee; and that a notice of intent to hold for these sites is required to be recorded by the December 30th immediately following the filing of this waiver.
- The undersigned understand and acknowledge that pursuant to 43 U.S.C. 1212 and 18 U.S.C. 1001; the filing or recording of a false, fictitious, or fraudulent document with the Bureau of Land Management may result in a fine of up to \$250,000, a prison term not to exceed five years, or both.
- The mining claims, mill or tunnel sites for which this waiver from payment of the maintenance fees is requested are:

CLAIM OR SITE NAME	BLM RECORDATION SERIAL NUMBER
1. COFFEE HOUR	AMC 371029
2.	
3.	
4.	
5.	
6.	
7.	
8.	
9.	
10.	

The owner(s) (claimants) of the above mining claims and sites are:

JAMES D. RIDENHOUR  
(Owner's Name - Please Print)

700 CHARDON  
(Street or P.O. Box)

PRASCOTT AZ 86303  
(City) (State) (Zip Code)

*James D. Ridenhour*  
(Owner's Signature)

BILL COFFEY  
(Owner's Name - Please Print)

824 E. PINE KNOLL DR.  
(Street or P.O. Box)

PRASCOTT AZ 86303  
(City) (State) (Zip Code)

*Bill Coffey*  
(Owner's Signature)

(Owner's Name - Please Print)

(Street or P.O. Box)

(City) (State) (Zip Code)

(Owner's Signature)

RECEIVED  
BLM AZ STATE OFFICE  
2008 AUG - 1 A 7:13  
PHOENIX, ARIZONA

ENTERED INTO COMPUTER  
9/8/08 QB

**NOTICES**

The Privacy Act of 1974 and the regulation in 43 CFR 2.48 (d) provide that you be furnished the following information in connection with the information required by this certification of waiver from rental fees.

**AUTHORITY:** 30 U.S.C. 28-28k; 43 U.S.C. 1201, 1457, 1740, and 1744; and 43 CFR 3830.

**PRINCIPLE PURPOSE:** This information is to be used to verify that the owner(s) (claimants) of a mining claim has complied with 30 U.S.C. 28f and is entitled to perform assessment work in lieu of paying the maintenance fee for the mining claims listed on this form.

**ROUTINE USE:** (1) Adjudication of the claimant(s) certification of waiver from paying the maintenance fee otherwise required by 30 U.S.C. 28f. (2) Disclosure may be made to appropriate Federal agencies when location is made within the agency's geographic area of responsibility. (3) Information from the record and/or the record will be transferred to the appropriate Federal, State, or local agency, or a member of the public in response to a specific request for pertinent information. (4) Information may also be provided to the Department of Justice or in a proceeding before a court or adjudicative body; or to Federal, State, local or foreign agencies when needed for enforcement of civil or criminal codes or applicable regulations concerning title rights upon the public land.

**EFFECT OF NOT PROVIDING INFORMATION:** Disclosure of this information is required by 30 U.S.C. 28f and 43 CFR Part 3830 for those qualified claimants wishing to take the small miner waiver allowed. Failure to supply the information required in this form to support the claimants certification of waiver from payment of the otherwise required maintenance fees will result in the waiver being disallowed and the mining claims subject to forfeiture by BLM under 30 U.S.C. 28i.

The Paperwork Reduction Act of 1995 requires us to inform you that:

The BLM collects this information to determine if you qualify for a waiver from the payment of \$100 per mining claim or site maintenance fee established in 30 U.S.C. 28f and the implementing regulations at 43 CFR 3830.

Response to this request is required in accordance with the statute to obtain your benefit.

The BLM would like you to know that you do not have to respond to this or any other Federal agency-sponsored information collection unless it displays a currently valid OMB control number.

**BURDEN HOURS STATEMENT:** Public reporting burden for this form is estimated to average 20 minutes per response, including time to review instructions, gathering and maintaining data, and completing and reviewing the form. Direct comments regarding this burden estimate or any other aspect of this form to the U.S. Department of the Interior, Bureau of Land Management (1004-0114), Bureau Information Collection Clearance Officer (WO-630), Mail Stop 401 LS, 1849 C St., N.W., Washington, D.C. 20240.

RECEIVED  
BLM, AZ STATE OFFICE  
2008 AUG - 1 A 7:13  
PHOENIX, ARIZONA



When Recorded Return Document to:

JAMES D. RIDENHOUR  
700 CHEROKEE  
PRESCOTT, AZ 86303



Check here is this is a change of address.

Telephone: \_\_\_\_\_

E-mail address: \_\_\_\_\_


FEE  
 \$10  
 \$8  
 \$5  
 \$1  
 \$

MB

**AFFIDAVIT OF PERFORMANCE OF ANNUAL WORK**

1. State of Arizona, County of YAVAPAI SS:
2. I (Name) JAMES D. RIDENHOUR
3. Reside at (Address) 700 CHEROKEE

City PRESCOTT County YAVAPAI



State AZ Zip 86303 being duly sworn, depose and say that I am a citizen of the United States, more than eighteen years of age, and that all of the facts set forth in this affidavit, subject to the provisions and penalties of 18 U.S.C. 1001 pertaining to the filing of false, fictitious, or fraudulent statements with the United States, are true and correct according to the best of my knowledge, information and belief.

4. Owner's name and address (If not shown in Items 1-3 above). \_\_\_\_\_

5. That I am personally acquainted with the mining claim(s). The work and improvements were made by and at the expense of the owner(s) of said claim(s). Said ~~contiguous group~~ of claims, listed on this document, are situated in the

(optional) Mining District; YAVAPAI County, Arizona.

Line No.	AMC NUMBER	CLAIM/SITE NAME	COUNTY RECORDER DATA (If available)	TWP	RNG	SEC
1	<u>AMC 371029</u>	<u>CORNER HOUR</u>	<u>Bk PG 4372 444</u>	<u>12 1/2 N</u>	<u>3 W</u>	<u>36</u>
2	<u>AMC 381462</u>	<u>BIG BEND</u>	<u>Bk 4492 514</u>	<u>10 N</u>	<u>2 E</u>	<u>32</u>
3						
4						
5						
6						

ENTERED INTO COMPUTER  
 9/8/08 as



AFFIDAVIT OF PERFORMANCE OF ANNUAL WORK - page 2

BLM  
 Date  
 Stamp

2008 AUG 11 A 11:14  
 PHOENIX, ARIZONA

7					
8					
9					
10					

6. That between the dates starting at 12 o'clock noon on September 1, 20 07 and ending at 12 o'clock noon on September 1, 20 08 at least \$ 300 dollars worth of work and improvements were done and performed upon said claim(s) or upon one or more of a contiguous group of claims for the benefit of all, wholly or partly outside of a contiguous group of claims for the benefit of all, not including the location work.

7. That the following persons were employed to perform the work and improvements described herein: JAMES D. RIDENHOUR SR. AND BILL COTTEY

8. That the work and improvements performed were: FILLING WASHOUTS AND REMOVING ROCKS FROM ROAD TRIMMING BRUSH @ COFFEEHOUR AND CLEARING BRUSH MAKING ACCESS PATH + MOVING DEBRIS @ BIG BEAD

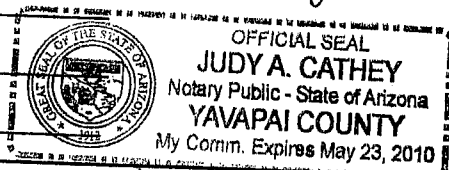
9. Dated: 7/28/08 Signature: James D. Ridenhour

SUBSCRIBED AND SWORN TO before me, a Notary Public, this 28 day of July 2008

By: JAMES D. RIDENHOUR, SR.

Notary Public Judy A. Cathey

My Commission Expires 05/23/2010



No. of Claims: 2 x \$10 = 20.00  
 Check No.: 1981 Init. JC  
 Receipt No.: 1752531  
 For BLM Use Only

Bureau of Land Management  
 Arizona State Office  
[www.az.blm.gov](http://www.az.blm.gov)

**United States Department of the Interior**

**Bureau of Land Management**  
 BUSINESS & SUPPORT SVCS DIV  
 ONE N CENTRAL AVE SUITE 800  
 PHOENIX, AZ 85004 -4427  
 Phone: (602) 417-9200

Receipt

No: 1752531

<b>Transaction #:</b> 1809818	
<b>Date of Transaction:</b> 08/01/2008	
<b>CUSTOMER:</b>	JAMES RIDENHOUR 700 CHEROKEE PRESCOTT, AZ 86303

LINE #	QTY	DESCRIPTION	REMARKS	UNIT PRICE	TOTAL
1	1.00	LOCATABLE MINERALS / MINING CLAIMS-NOT NEW-UNADJUD, ONE AUTH NO. ONLY / MINING CLAIM MONEY RECEIVED (455) <b>CASES: AMC381462/\$20.00</b>	POL & WAIVER (2)	- n/a -	20.00
<b>TOTAL:</b>					<b>\$20.00</b>

PAYMENT INFORMATION					
1	<b>AMOUNT:</b>	\$20.00	<b>POSTMARKED:</b>	7/30/08 0:00	
	<b>TYPE:</b>	CHECK	<b>RECEIVED:</b>	08/01/2008	
	<b>CHECK NO:</b>	1981			
	<b>NAME:</b>	RIDENHOUR, JAMES D 700 CHEROKEE PRESCOTT AZ 86303			

<b>REMARKS</b>

This receipt was generated by the automated BLM Collections and Billing System and is a paper representation of a portion of the official electronic record contained therein.

When Recorded Return Document to:

JAMES D. RIDENHOUR  
700 CHARDLER  
PRESCOTT, AZ 86303

THIS IS A CONFORMED COPY OF INSTRUMENT

RECORDED ON DATE 8/10/07 TIME 9:52  
IN BOOK 4530 PAGE 453

ANGWAYMAN TRUJILLO, RECORDER

Anthony J. Small DEPUTY

Check here if this is a change of address.

Telephone: \_\_\_\_\_

E-mail address: \_\_\_\_\_

AMC 371029  
AMC 381462

AFFIDAVIT OF PERFORMANCE OF ANNUAL WORK

1. State of Arizona, County of YAVAPAI ss:

2. I (Name) JAMES D. RIDENHOUR SR.

3. Reside at (Address) 700 CHARDLER  
B

City PRESCOTT County YAVAPAI

RECEIVED  
BLM, AZ STATE OFFICE  
2007 AUG 14 A 9:28  
PHOENIX, ARIZONA  
BLM  
Date  
Stamp

State AZ Zip 86303, being duly sworn, depose and say that I am a citizen of the United States, more than eighteen years of age, and that all of the facts set forth in this affidavit, subject to the provisions and penalties of 18 U.S.C. 1001 pertaining to the filing of false, fictitious, or fraudulent statements with the United States, are true and correct according to the best of my knowledge, information and belief.

4. Owner's name and address (if not shown in Items 1-3 above). \_\_\_\_\_

5. That I am personally acquainted with the mining claim(s). The work and improvements were made by and at the expense of the owner(s) of said claim(s). Said contiguous group of claims, listed on this document, are situated in the

(optional) Mining District YAVAPAI County, Arizona.

Line No.	AMC NUMBER	CLAIM/SITE NAME	COUNTY RECORDER DATA (If available)	TWP	RNG	SEC
1	AMC 371029	COFFEE HOUR	BK 4372 PG 444	12 1/2 N	3 W	36
2	AMC 381462	RIG BEND	BK 4492 PG 514	10 N	2 E	32
3						
4						
5						
6						

RE 11/6/07

AFFIDAVIT OF PERFORMANCE OF ANNUAL WORK - page 2

RECEIVED  
BLM AZ STATE OFFICE  
2007 AUG 14 A 9:28  
PHOENIX, ARIZONA  
BLM  
Date  
Stamp

7						
8						
9						
10						

6. That between the dates starting at 12 o'clock noon on September 1, 20 06 and ending at 12 o'clock noon on September 1, 20 07 at least \$ 300 dollars worth of work and improvements were done and performed upon said claim(s) or upon one or more of a contiguous group of claims for the benefit of all, wholly or partly outside of a contiguous group of claims for the benefit of all, not including the location work.

7. That the following persons were employed to perform the work and improvements described herein: JAMES D. RIDENHOUR SR AND BILL COFFEY

8. That the work and improvements performed were: IMPROVED ATV TRAIL BY FILLING HOLES REMOVING ROCK & CUTTING BRUSH @ COFFERHOUS AND CLEARING BRUSH & DEBRIS, MOVING LARGE ROCKS TO ACCESS BIG BEND

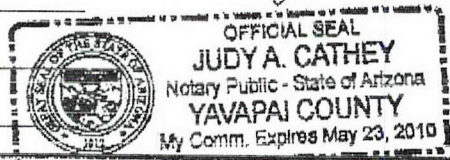
9. Dated: 8/10/07 Signature: James D Ridenhour SR

SUBSCRIBED AND SWORN TO before me, a Notary Public, this 10 day of August 20 07

By: JAMES D. RIDENHOUR, JR.

Notary Public Judy A. Cathey

My Commission Expires 5-23-11



No. of Claims: 2 x \$10 = 20  
 Check No.: 1854 Init. TES  
 Receipt No.: 1544404  
 For BLM Use Only

Bureau of Land Management  
 Arizona State Office  
 SMART.EZ.DIST.DOC

United States Department of the Interior

Bureau of Land Management

BUSINESS & SUPPORT SVCS DIV

ONE N CENTRAL AVE SUITE 800

PHOENIX, AZ 85004 -4427

Phone: (602) 417-9200

Receipt

No:

1544404

<b>Transaction #:</b> 1595797	
<b>Date of Transaction:</b> 08/15/2007	
<b>CUSTOMER:</b>	JAMES RIDENHOUR 700 CHEROKEE PRESCOTT, AZ 86303

LINE #	QTY	DESCRIPTION	REMARKS	UNIT PRICE	TOTAL
1	1.00	LOCATABLE MINERALS / MINING CLAIMS-NOT NEW-UNADJUD, ONE AUTH NO. ONLY / MINING CLAIM MONEY RECEIVED (455) CASES: AMC371029/\$20.00 / 381462	POL 2007 + WAIVER (2)	- n/a -	20.00
<b>TOTAL:</b>					<b>\$20.00</b>

PAYMENT INFORMATION			
1	AMOUNT:	\$20.00	POSTMARKED: 8/10/07 0:00
	TYPE:	CHECK	RECEIVED: 08/14/2007
	CHECK NO:	1854	
	NAME:	RIDENHOUR, JAMES D 700 CHEROKEE PRESCOTT AZ 86303	

REMARKS

This receipt was generated by the automated BLM Collections and Billing System and is a paper representation of a portion of the official electronic record contained therein.

UNITED STATES  
DEPARTMENT OF THE INTERIOR  
BUREAU OF LAND MANAGEMENT

MAINTENANCE FEE WAIVER CERTIFICATION

209

FORM APPROVED  
OMB NO. 1004-0114  
Expires: February 28, 2010

AMC 381462

SEE INSTRUCTIONS ON PAGE 2

1. This small miner waiver is filed for the assessment year beginning at noon on September 1, 2007 and ending at noon on September 1, 2008.
2. The undersigned and all related parties owned ten or fewer mining claims, mill, or tunnel sites located and maintained on Federal lands in the United States of America on September 1, 2007.
3. The undersigned have performed the assessment work required by law for each mining claim listed prior to filing this waiver and understand that by filing this form; an affidavit of assessment work must be recorded by the December 30th following the filing of this waiver.
4. The undersigned understand that if the assessment work obligation has not yet come due under 30 U.S.C. 28 (for those claims in their first assessment year only); a notice of intent to hold reciting this condition must be recorded by the December 30th following the filing of this waiver.
5. The undersigned understand that mill and tunnel sites may also be listed upon this waiver and be waived from payment of the maintenance fee; and that a notice of intent to hold for these sites is required to be recorded by the December 30th immediately following the filing of this waiver.
6. The undersigned understand and acknowledge that pursuant to 43 U.S.C. 1212 and 18 U.S.C. 1001; the filing or recording of a false, fictitious, or fraudulent document with the Bureau of Land Management may result in a fine of up to \$250,000, a prison term not to exceed five years, or both.
7. The mining claims, mill or tunnel sites for which this waiver from payment of the maintenance fees is requested are:

CLAIM OR SITE NAME	BLM RECORDATION SERIAL NUMBER
1. BIG BEND	381462
2.	
3.	
4.	
5.	
6.	
7.	
8.	
9.	
10.	

The owner(s) (claimants) of the above mining claims and sites are:

JAMES D. RIDENHOUR SR.  
(Owner's Name - Please Print)

*James D. Ridenhour SR.*  
(Owner's Signature)

700 CHEROKEE  
(Street or P.O. Box)

PRESCOTT AZ 86303  
(City) (State) (Zip Code)

[Redacted]  
(Owner's Name - Please Print)

[Redacted Signature]

[Redacted]  
(Street or P.O. Box)

[Redacted] [Redacted] [Redacted]  
(City) (State) (Zip Code)

PHOENIX, ARIZONA

(Owner's Name - Please Print)

(Owner's Signature)

28 AUG 14 A 9 28

(Street or P.O. Box)

RECEIVED  
B.L.M. AZ STATE OFFICE

(City) (State) (Zip Code)

R2 8/21/07

ENTERED IN COMPUTER

(Owner's Name - Please Print)

(Owner's Signature)

(Street or P.O. Box)

(City)

(State)

(Zip Code)

(Owner's Name - Please Print)

(Owner's Signature)

(Street or P.O. Box)

(City)

(State)

(Zip Code)

(Owner's Name - Please Print)

(Owner's Signature)

(Street or P.O. Box)

(City)

(State)

(Zip Code)

(Owner's Name - Please Print)

(Owner's Signature)

(Street or P.O. Box)

(City)

(State)

(Zip Code)

Title 18 U.S.C. Section 1001 and Title 43 U.S.C. Section 1212 makes it a crime for any person knowingly and willfully to make to any department or agency of the United States any false, fictitious or fraudulent statements or representations as to any matter within its jurisdiction.

INSTRUCTIONS

1. This certification is made under the provisions of §1744 of Title 43 and § 28-28k of Title 30 of the United States Code; and the regulations thereunder (43 CFR Part 3830).
2. The claimant(s) must fill in the dates in paragraph 1 for the beginning and ending of the assessment year for which this waiver is sought.
3. The claimant(s) must fill in the date in paragraph 2 for the beginning of the assessment year for which this waiver is sought.
4. All claim and site names and Bureau of Land Management (BLM) serial numbers must be listed for the mining claims, mill sites, and tunnel sites for which the waiver is sought.
5. All owners of the mining claims, mill sites, and tunnel sites and their addresses must be given.
6. This waiver form must be signed by all the claimants or their designated agent, in original form. If an agent is designated, a notarized designation of agent, signed by all of the claimants with proper address given, must be submitted with this waiver.
7. This form must be filed no later than September 1st for the upcoming assessment year in the BLM State Office where the mining claims or sites are recorded, or the waiver cannot be granted by the BLM. (Example: to obtain a waiver for the assessment year 2000, which begins at noon on September 1, 1999, you must qualify for and file for a waiver no later than September 1, 1999, in the proper BLM State Office).
8. For all mining claims which require assessment work, you must record an affidavit of labor on or before the December 30th immediately following the filing of this waiver. For all other mining claims or sites waived, you must record a notice of intent to hold on or before the December 30th immediately following the filing of this waiver.
9. Mill and tunnel sites may also be listed upon this waiver and be waived from payment of the maintenance fee. A notice of intent to hold for these sites is required to be filed by the December 30th following the filing of this waiver.

PHOENIX ARIZONA OFFICIAL USE ONLY

28 AUG 14 A 9:28

RECEIVED B.L.M. AZ STATE OFFICE



NOTICES

The Privacy Act of 1974 and the regulation in 43 CFR 2.48 (d) provide that you be furnished the following information in connection with the information required by this certification of waiver from rental fees.

**AUTHORITY:** 30 U.S.C. 28-28k; 43 U.S.C. 1201, 1457, 1740, and 1744; and 43 CFR 3830.

**PRINCIPLE PURPOSE:** This information is to be used to verify that the owner(s) (claimants) of a mining claim has complied with 30 U.S.C. 28f and is entitled to perform assessment work in lieu of paying the maintenance fee for the mining claims listed on this form.

**ROUTINE USE:** (1) Adjudication of the claimant(s) certification of waiver from paying the maintenance fee otherwise required by 30 U.S.C. 28f. (2) Disclosure may be made to appropriate Federal agencies when location is made within the agency's geographic area of responsibility. (3) Information from the record and/or the record will be transferred to the appropriate Federal, State, or local agency, or a member of the public in response to a specific request for pertinent information. (4) Information may also be provided to the Department of Justice or in a proceeding before a court or adjudicative body, or to Federal, State, local or foreign agencies when needed for enforcement of civil or criminal codes or applicable regulations concerning title rights upon the public land.

**EFFECT OF NOT PROVIDING INFORMATION:** Disclosure of this information is required by 30 U.S.C. 28f and 43 CFR Part 3830 for those qualified claimants wishing to take the small miner waiver allowed. Failure to supply the information required in this form to support the claimants certification of waiver from payment of the otherwise required maintenance fees will result in the waiver being disallowed and the mining claims subject to forfeiture by BLM under 30 U.S.C. 28i.

The Paperwork Reduction Act of 1995 requires us to inform you that:

The BLM collects this information to determine if you qualify for a waiver from the payment of \$100 per mining claim or site maintenance fee established in 30 U.S.C. 28f and the implementing regulations at 43 CFR 3830.

Response to this request is required in accordance with the statute to obtain your benefit.

The BLM would like you to know that you do not have to respond to this or any other Federal agency-sponsored information collection unless it displays a currently valid OMB control number.

**BURDEN HOURS STATEMENT:** Public reporting burden for this form is estimated to average 20 minutes per response, including time to review instructions, gathering and maintaining data, and completing and reviewing the form. Direct comments regarding this burden estimate or any other aspect of this form to the U.S. Department of the Interior, Bureau of Land Management (1004-0114), Bureau Information Collection Clearance Officer (WO-630), Mail Stop 401 LS, 1849 C St., N.W., Washington, D.C. 20240.

RECEIVED  
B.L.M. AZ STATE OFFICE  
2001 AUG 14 A 9:28  
PHOENIX, ARIZONA

**NOTICE!!**

**These documents have been scanned!**

**Do not place un-scanned documents beneath this notice!**

**Do not remove this notice from this file!**

GPO Jacket No. 560-102  
Print Order 61540  
Rise Business Services, LLC  
Job=AZ15 5/28/2019



Box Number= AZ15091



Claim Begin-End: AMC381462-AMC381462

**5 Miscellaneous**



AZ15091-8 AMC389735-AMC381820

**NO  
DOCUMENTS  
FOUND**

**NO DOCUMENTS FOUND  
NO DOCUMENTS FOUND**

**NOTICE!!**

**These documents have been scanned!**

**Do not place un-scanned documents beneath this notice!**

**Do not remove this notice from this file!**

GPO Jacket No. 560-102  
Print Order 61540  
Rise Business Services, LLC  
Job=AZ15 5/28/2019



Box Number= AZ15091



Claim Begin-End: AMC381462-AMC381462

**6 Location Notices-Amendments and Supporting Documents**



AZ15091-8 AMC389735-AMC381820

MINING CLAIM STATUS REPORT

STATUS: Date Entry ok  
MTP CHECKED BY ✓  
GEO CHECKED BY ✓  
~~PRE-ADJ BY~~  
FINAL ADJ BY FR

LEAD SERIAL NO. AMC 381462 THROUGH AMC \_\_\_\_\_

# _____	LODE	LOCATION FEE @ \$30 =	\$ <u>30.00</u>
# <u>1</u>	PLACER	PROCESSING FEE @ \$15 =	\$ <u>15.00</u>
# _____	ASSOCIATION PL	MAINTENANCE FEE @ \$125 =	\$ <u>125.00</u>
# _____	MILL SITE	OVERAGE	\$ _____
# _____	TUNNEL SITE	SHORTAGE	\$ _____
		OTHER FEES	\$ _____
<u>7.6 Ac - 1 Locator</u>		TOTAL	\$ <u>170.00</u> - <u>ok</u>

OVER-THE-COUNTER [ ] MAIL  TIMELY FILED: YES  NO [ ]

LEGAL DESCRIPTION: T 10N R 2E SEC 32  
T \_\_\_\_\_ R \_\_\_\_\_ SEC \_\_\_\_\_  
T \_\_\_\_\_ R \_\_\_\_\_ SEC \_\_\_\_\_  
T \_\_\_\_\_ R \_\_\_\_\_ SEC \_\_\_\_\_

BLM  FOREST SERVICE [ ] \_\_\_\_\_ SUBJ TO PL 359: YES [ ] NO [ ]

WILDERNESS AREA: NO  YES [ ] \_\_\_\_\_

SPLIT ESTATE: SX [ ] PX [ ] SRHA [ ] OTHER [ ] \_\_\_\_\_ N/A [ ]  
PROPER NOTICE FILED IF LOCATED ON SRHA LANDS-YES [ ] NO [ ] N/A [ ]

RECONVEYED MINERALS ON BLM LANDS REQUIRE OPENING ORDERS FROM 1944 TO 1993. OPEN TO ENTRY ON: \_\_\_\_\_ N/A [ ]

STATUS; VOID [ ] PARTIALLY VOID [ ] PRIVATE MINERALS [ ]  
WITHDRAWN LANDS [ ] OTHER [ ] \_\_\_\_\_

CLAIMANT ACKNOWLEDGES THAT PORTIONS OF THE FOLLOWING CLAIM(S)/SITE(S): \_\_\_\_\_  
MAY BE VOID OR VOIDABLE. Signature of Claimant: \_\_\_\_\_

COMMENTS: \_\_\_\_\_  
\_\_\_\_\_  
\_\_\_\_\_  
FR 10-22-07

AMC 381462



When recorded, mail to:

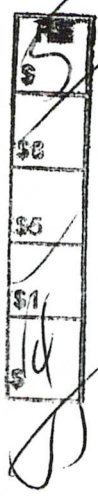
Name: JAMES D. RIDENHOUR

Address: 700 CHEROKEE

City/State/Zip Code: PRESCOTT, AZ 86303

THIS IS A CONFORMED COPY OF INSTRUMENT  
RECORDED ON DATE 3/27/07 TIME 11:42  
IN BOOK 4492 PAGE 514  
ANA WAYMAN-TRUJILLO, RECORDER

[Signature] DEPUTY



Space above this line for Recorder's use

### NOTICE OF MINING CLAIM

1. TYPE OF NOTICE:  Location  Amendment  Relocation

2. TYPE OF CLAIM:  Placer  Lode  Millsite  Tunnel

3. The name and address of the Locator is

Name: JAMES D. RIDENHOUR

Address: 700 CHEROKEE

City/State/Zip Code: PRESCOTT, AZ 86303

4. The name of the claim is BIG BEND

5. The date of the location is 3/25/07

6. The claim is ABOUT 500 feet long and 660 feet wide. The distance from the location monument to each end of the claim is ABOUT 250' feet in a N. W. direction and ABOUT 250' feet in a S. E. direction.

7. The general course of the claim is from the SOUTH to the NORTH WEST

8. The location of the claim is in Section 32, Township 10 N, Range 2 E, GILA + SALT RIVER

Base and Meridian, \_\_\_\_\_ Mining District, YAVAPAI County, State of ARIZONA

9. If amending or relocating, the previous claim name was \_\_\_\_\_ recorded in Docket(Book) \_\_\_\_\_ page(s) \_\_\_\_\_ Mining District, \_\_\_\_\_ County, State of \_\_\_\_\_

10. The location of the claim with reference to a natural object or permanent monument is ABOUT 1400' IN A NORTH EAST DIRECTION FROM THE S.W. CORNER OF SECTION 32 T 10N R 2E TO THE SOUTHWEST CORNER OF THE CLAIM. CLAIM IS LOCATED ON A BEND IN BLACK CANYON CREEK

Dated: 3/25/07

[Signature]  
700 CHEROKEE  
PRESCOTT, AZ 86303

RECEIVED  
B.L.M. AZ STATE OFFICE  
2007 MAR 29 A 9:10  
PHOENIX, ARIZONA

AMD 381462

# MAP OF MINING CLAIM LOCATION

- The name of the claim is BIG BEND
- The S.W. corner of the claim is ABOUT 1400 feet in a S.W. direction to a survey monument or permanent natural object described as S.W. CORNER OF SEC 32 T 10N R 2E
- The type of location monument is PLASTIC PIPE + STEEL POST  
The type of corner end monuments are PLASTIC PIPE + STEEL POST
- The bearing and distance between the corners of the claim are beginning at the S.W. corner of the claim, 660 feet in a NORTH direction to the N.W. corner, then ABOUT 800 feet in a S.E. direction to the EAST CORNER corner, then 660 feet in a WESTERLY direction to the corner, then \_\_\_\_\_ feet in a \_\_\_\_\_ direction to the point of beginning.

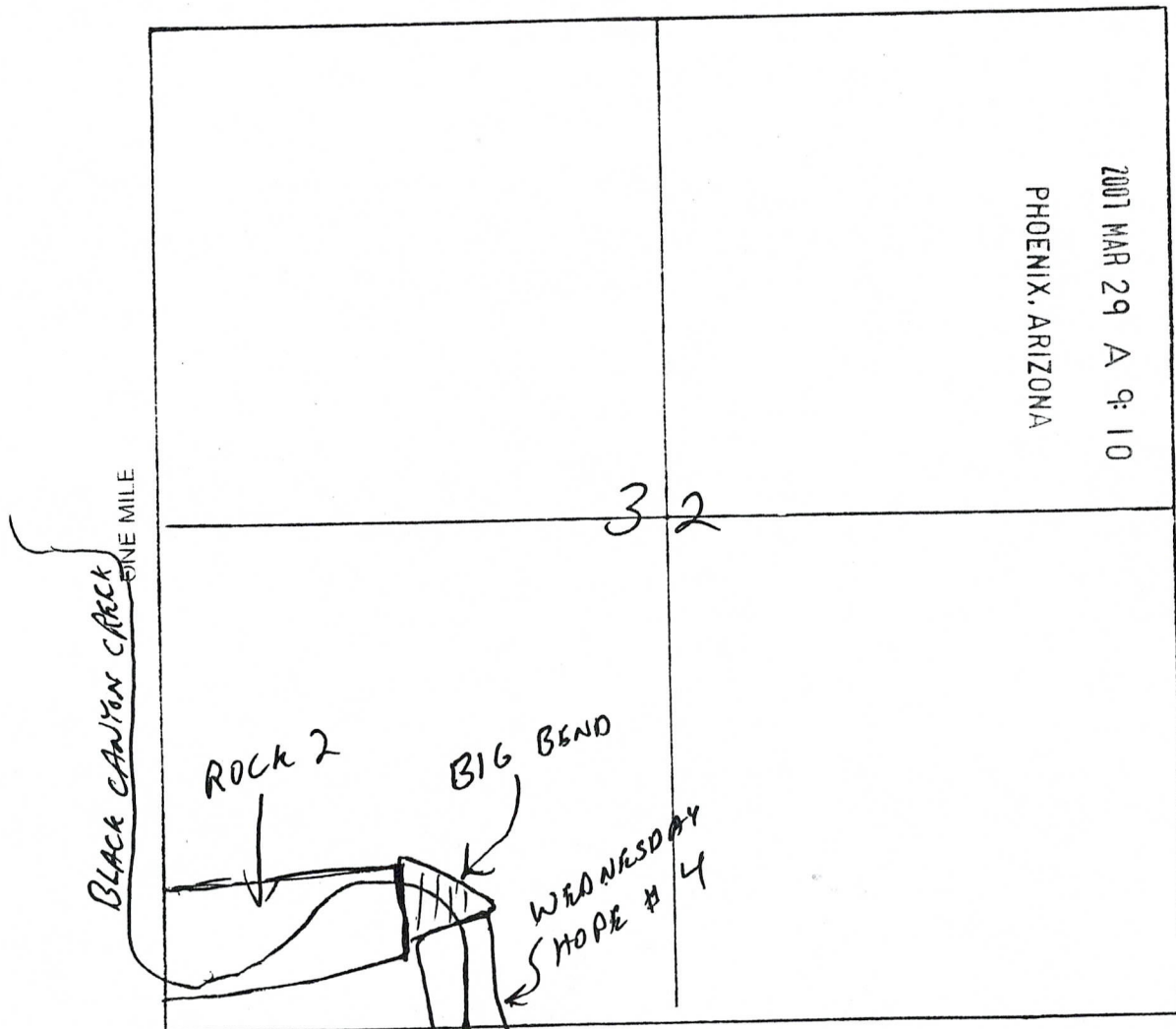
RECORDERS MEMO: LEGIBILITY  
QUESTIONABLE FOR GOOD REPRODUCTION  
One inch = One thousand feet

## MAP

North Arrow



ONE MILE



Section 32 Range 2E Township 10N  
GILA & SALT RIVER Base and Meridian.

Dated: 3/25/07

*James D. Redden*  
Signature



Input Parameters for Geographic Report with Land

System Id = CR

Admin State = AZ

Geo State = AZ

Casetype Begins With

Case Disp Txt = AUTHORIZED, CANCELLED, EXPIRED, PENDING, REJECTED, RELINQUISHED, WITHDRAWN

Mer Twp Rng =

Section =

Mtrs = 14 0100N 0020E 032

Commodity =

Commodity Txt =

Pending Org =

Pend Org Decode =

Total Rows Returned: 7



RUN TIME: 03:48 PM

UNITED STATES DEPARTMENT OF INTERIOR  
BUREAU OF LAND MANAGEMENT  
GEOGRAPHIC REPORT WITH LAND  
Sorted by Serial Number

RUN DATE: 04/17/2007  
Page 2 of 2

Adm State: AZ

837000 EXPIRED

032 FF

PORTION OF;

Serial Number: AZA 033821

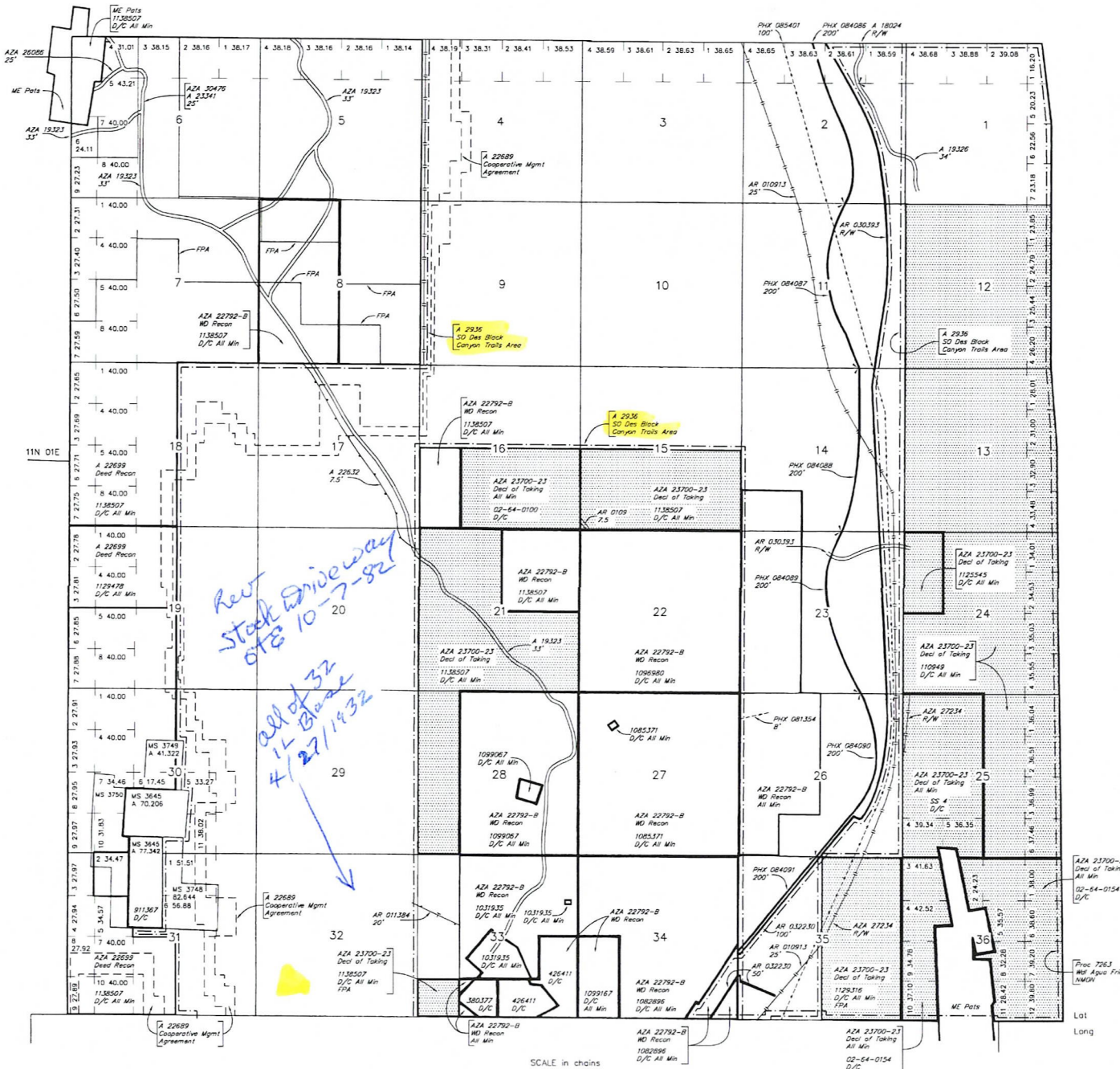
Total Case Acres: 1.000

<u>Casetype</u>	<u>Case Disp</u>			<u>Sect</u>	<u>Sur Typ</u>	<u>Sur Num</u>	<u>Suff</u>	<u>Subdivision</u>	<u>Act Pend</u>
837000	EXPIRED	<i>Rec Use</i> 14	0100N	0020E	032	FF		PORTION OF;	

TOWNSHIP 10 NORTH RANGE 2 EAST OF THE GILA AND SALT RIVER MERIDIAN, ARIZONA

YAVAPAI COUNTY

STATUS OF PUBLIC DOMAIN  
LAND AND MINERAL TITLES  
AND ACQUIRED LANDS



INDEX TO SEGREGATED TRACTS				
RESURVEY TRACT NO	ORIGINAL SURVEY			SUBDIVISION
	T	R	SEC	

FOR ORDERS AFFECTING DISPOSAL OR USE OF UNIDENTIFIED LANDS WITHDRAWN FOR CLASSIFICATION, MINERALS, WATER AND/OR OTHER PUBLIC PURPOSES, REFER TO INDEX OF MISCELLANEOUS DOCUMENTS.

- DIST NO 2
- MDS 40 NW
- 41 NW
- 43 SE
- 42 SW
- A 9270 PL 359 Secs 6 & 7
- A 22632 R/W 7.5'  
Sec 5 : Lots 3, 4, SE1/4NW1/4, E1/2SW1/4 M&B
- AMC 314184, 314185 & 314187 PL 359 Sec 6
- AMC 314637 - AMC 314640 PL 359 Secs 7, 18
- AZA 27235 R/W  
Sec 24 : W1/2W1/2NW1/4NW1/4
- AZA 27224 R/W  
Sec 33 : SW1/4SW1/4
- AZA 27241 R/W  
Sec 16 : SE1/4
- AZA 27212 R/W  
Sec 35 : NW1/4NW1/4NE1/4
- AZA 27211 R/W  
Sec 35 : NW1/4NE1/4
- AZA 23641 R/W  
Sec 5 : W1/2  
Sec 17 : SW1/4NE1/4, E1/2NW1/4, SE1/4  
Sec 20 : NE1/4NE1/4

Lot 34 11'50" N  
Long 112'05'20" W

CURRENT TO	BT	T
10-7-2004	PV	10 N
		R 2 E

**WARNING STATEMENT**  
This plot is the Bureau's Record of Title, and should be used only as a graphic display of the township survey data. Records hereon do not reflect title changes which may have been effected by lateral movements of rivers or other bodies of water. Refer to the cadastral surveys for official survey information.